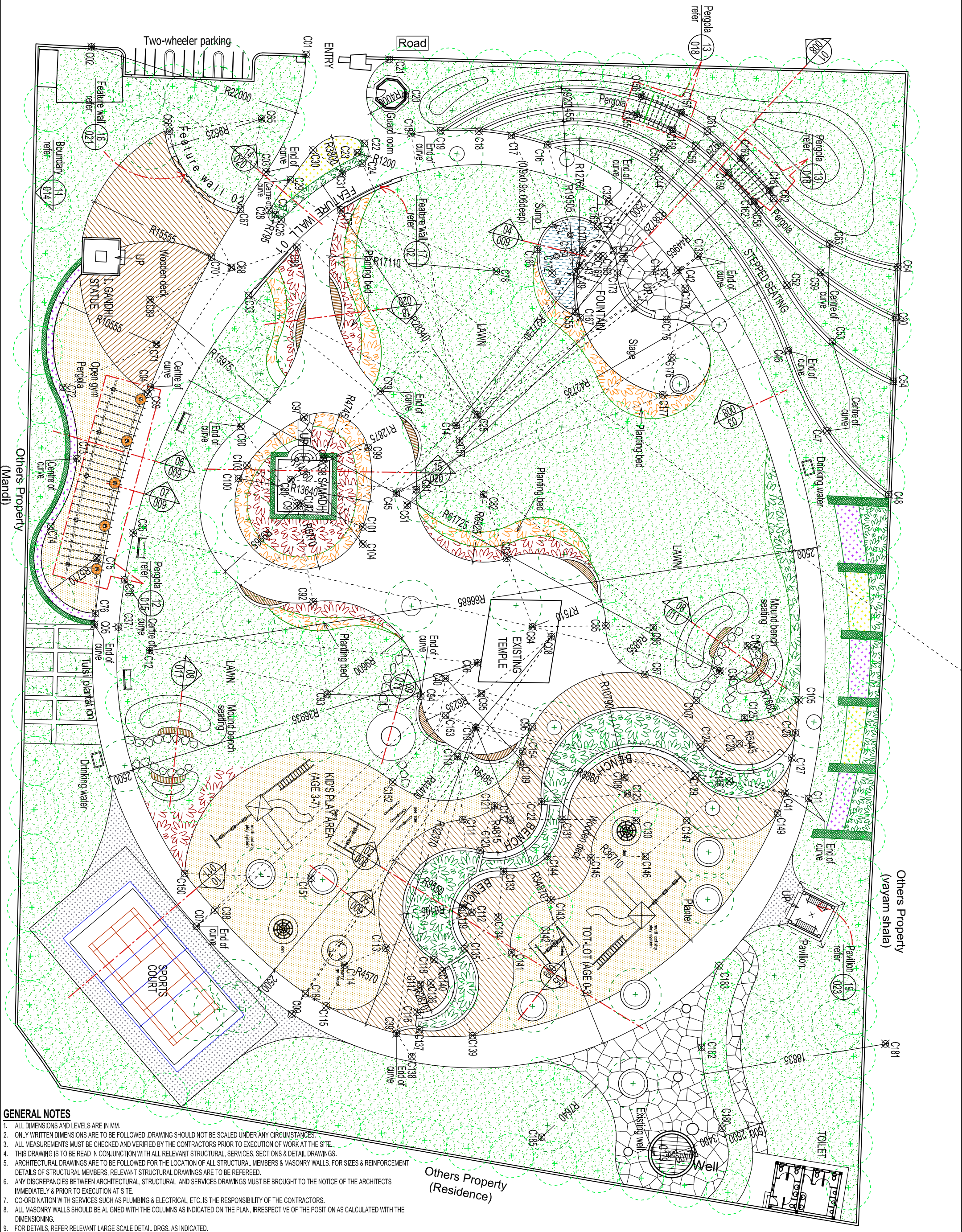


REDEVELOPMENT OF LADIES PARK - GWALIOR SMART CITY PROJECT

Drg no.	Drg title
GGNI-Z-20714-001	LANDSCAPE LAYOUT W.R.T. CO-ORDINATES
GGNI-Z-20714-002	LIST OF CO-ORDINATES
GGNI-Z-20714-003	DETAILED LANDSCAPE LAYOUT W.R.T GRID DIMENSIONS
GGNI-Z-20714-004	LANDSCAPE LAYOUT-MATERIAL FINISHES
GGNI-Z-20714-005	LANDSCAPE LAYOUT-FINISHED LEVELS
GGNI-Z-20714-006	LANDSCAPE LAYOUT-TREES LAYOUT
GGNI-Z-20714-007	LANDSCAPE LAYOUT-SHRUBS LAYOUT
GGNI-Z-20714-008	LANDSCAPE SECTIONS & DETAILS 01
GGNI-Z-20714-009	LANDSCAPE SECTIONS & DETAILS 02
GGNI-Z-20714-010	LANDSCAPE SECTIONS & DETAILS 03
GGNI-Z-20714-011	LANDSCAPE SECTIONS & DETAILS 04
GGNI-Z-20714-012	PARK PUBLIC TOILET -PLANS & SECTION 01
GGNI-Z-20714-013	PARK PUBLIC TOILET -PLANS & SECTION 02
GGNI-Z-20714-014	LANDSCAPE SECTIONS & BOUNDARY WALL DETAILS - 05
GGNI-Z-20714-015	LANDSCAPE SECTIONS & OPEN GYM PERGOLA DETAILS - 06
GGNI-Z-20714-016	LANDSCAPE SECTIONS & OPEN GYM PERGOLA DETAILS - 07
GGNI-Z-20714-017	STREET FURNITURE - SUGGESTIVE IMAGES
GGNI-Z-20714-018	LANDSCAPE SECTIONS & STEPPED SEATING PERGOLA DETAILS - 08
GGNI-Z-20714-019	LANDSCAPE SECTIONS & STEPPED SEATING PERGOLA DETAILS - 09
GGNI-Z-20714-020	LANDSCAPE SECTIONS & DETAILS 10
GGNI-Z-20714-021	FEATURE WALL 02 SECTIONS & DETAILS -11
GGNI-Z-20714-022	FEATURE WALL 01 SECTIONS & DETAILS - 12
GGNI-Z-20714-023	PAVILION FOR SEATING SECTIONS & DETAILS - 13



- GENERAL NOTES**
1. ALL DIMENSIONS AND LEVELS ARE IN MM.
 2. ONLY WRITTEN DIMENSIONS ARE TO BE FOLLOWED. DRAWING SHOULD NOT BE SCALED UNDER ANY CIRCUMSTANCES.
 3. ALL MEASUREMENTS MUST BE CHECKED AND VERIFIED BY THE CONTRACTORS PRIOR TO EXECUTION OF WORK AT THE SITE.
 4. THIS DRAWING IS TO BE READ IN CONJUNCTION WITH ALL RELEVANT STRUCTURAL SERVICES, SECTIONS & DETAIL DRAWINGS.
 5. ARCHITECTURAL DRAWINGS ARE TO BE FOLLOWED FOR THE LOCATION OF ALL STRUCTURAL MEMBERS & MASONRY WALLS. FOR SIZES & REINFORCEMENT DETAILS OF STRUCTURAL MEMBERS, RELEVANT STRUCTURAL DRAWINGS ARE TO BE REFERRED.
 6. ANY DISCREPANCIES BETWEEN ARCHITECTURAL, STRUCTURAL AND SERVICES DRAWINGS MUST BE BROUGHT TO THE NOTICE OF THE ARCHITECTS IMMEDIATELY & PRIOR TO EXECUTION AT SITE.
 7. CO-ORDINATION WITH SERVICES SUCH AS PLUMBING & ELECTRICAL, ETC. IS THE RESPONSIBILITY OF THE CONTRACTORS.
 8. ALL MASONRY WALLS SHOULD BE ALIGNED WITH THE COLUMNS AS INDICATED ON THE PLAN, IRRESPECTIVE OF THE POSITION AS CALCULATED WITH THE DIMENSIONING.
 9. FOR DETAILS, REFER RELEVANT LARGE SCALE DETAIL DRGS. AS INDICATED.

CLIENT
 GWALIOR SMART CITY DEVELOPMENT CORPORATION LIMITED

PROJECT
 GWALIOR SMART CITY

SUBJECT
 LADIES PARK REDEVELOPMENT- LANDSCAPE

CONTRACTOR

Rev.	Y	M	D	Modifications	Status	Drawn	Checked	Approved	Validated

Status Of Drawing
TENDER DRAWING

Scale: 1:350 Size: A3

DRG N°: GGNI-Z-20714-001

DRAWING TITLE
DETAILED LANDSCAPE LAYOUT
 LANDSCAPE LAYOUT W.R.T. CO-ORDINATES

Rev. Sheet Date
 A 1 14-07-2017

LIST OF CO-ORDINATES OF MARKING POINTS

NORTHING	EASTING
C01	2901364.45 N 214635.84 E
C02	2901342.46 N 214635.07 E
C03	2901360.34 N 214647.89 E
C04	2901348.52 N 214669.92 E
C05	2901342.75 N 214694.25 E
C06	2901381.99 N 214698.17 E
C07	2901353.23 N 214725.15 E
C08	2901389.57 N 214695.50 E
C09	2901362.99 N 214734.15 E
C10	2901381.83 N 214704.81 E
C11	2901415.94 N 214712.07 E
C12	2901348.43 N 214696.92 E
C13	2901404.58 N 214656.50 E
C14	2901379.81 N 214673.83 E
C15	2901375.21 N 214643.96 E
C16	2901389.21 N 214645.10 E
C17	2901385.48 N 214644.14 E
C18	2901382.16 N 214643.69 E
C19	2901378.23 N 214643.64 E
C20	2901374.63 N 214640.00 E

NORTHING	EASTING
C21	2901372.96 N 214636.36 E
C22	2901370.42 N 214644.95 E
C23	2901369.70 N 214645.92 E
C24	2901370.20 N 214647.01 E
C25	2901382.01 N 214672.77 E
C26	2901361.91 N 214652.79 E
C27	2901361.33 N 214652.24 E
C28	2901360.66 N 214651.82 E
C29	2901362.85 N 214648.68 E
C30	2901365.17 N 214645.64 E
C31	2901368.15 N 214648.00 E
C32	2901395.46 N 214650.94 E
C33	2901358.56 N 214660.53 E
C34	2901406.83 N 214699.01 E
C35	2901346.74 N 214684.88 E
C36	2901345.86 N 214689.67 E
C37	2901345.24 N 214694.50 E
C38	2901355.11 N 214723.50 E
C39	2901373.70 N 214736.14 E
C40	2901378.72 N 214699.77 E

NORTHING	EASTING
C41	2901413.49 N 214711.54 E
C42	2901402.54 N 214657.94 E
C43	2901392.47 N 214657.47 E
C44	2901400.62 N 214647.61 E
C45	2901373.69 N 214680.79 E
C46	2901413.86 N 214666.20 E
C47	2901417.81 N 214674.39 E
C48	2901424.14 N 214680.93 E
C49	2901392.10 N 214658.11 E
C50	2901401.04 N 214645.50 E
C51	2901374.81 N 214682.02 E
C52	2901413.72 N 214659.48 E
C53	2901418.36 N 214665.28 E
C54	2901424.60 N 214669.32 E
C55	2901392.06 N 214662.17 E
C56	2901404.39 N 214645.22 E
C57	2901380.18 N 214675.44 E
C58	2901410.83 N 214651.78 E
C59	2901417.17 N 214658.16 E
C60	2901424.86 N 214662.80 E

NORTHING	EASTING
C61	2901405.56 N 214643.69 E
C62	2901412.36 N 214650.61 E
C63	2901418.08 N 214655.26 E
C64	2901425.07 N 214657.61 E
C65	2901359.90 N 214642.44 E
C66	2901350.46 N 214643.71 E
C67	2901357.74 N 214651.71 E
C68	2901356.80 N 214657.66 E
C69	2901348.25 N 214670.65 E
C70	2901354.77 N 214656.61 E
C71	2901349.13 N 214665.53 E
C72	2901339.54 N 214669.95 E
C73	2901340.98 N 214677.25 E
C74	2901338.30 N 214684.19 E
C75	2901343.02 N 214687.40 E
C76	2901342.87 N 214693.11 E
C77	2901368.01 N 214651.76 E
C78	2901383.93 N 214658.04 E
C79	2901372.04 N 214670.34 E
C80	2901362.90 N 214679.41 E

NORTHING	EASTING
C81	2901375.74 N 214680.43 E
C82	2901382.64 N 214680.94 E
C83	2901385.02 N 214687.44 E
C84	2901387.65 N 214694.48 E
C85	2901395.16 N 214694.38 E
C86	2901400.02 N 214694.57 E
C87	2901399.16 N 214699.35 E
C88	2901363.51 N 214655.59 E
C89	2901348.47 N 214660.97 E
C90	2901357.78 N 214673.95 E
C91	2901363.53 N 214682.09 E
C92	2901365.17 N 214691.92 E
C93	2901366.60 N 214701.41 E
C94	2901376.19 N 214701.59 E
C95	2901382.43 N 214701.33 E
C96	2901387.64 N 214704.73 E
C97	2901364.22 N 214672.98 E
C98	2901366.22 N 214677.28 E
C99	2901370.81 N 214676.11 E
C100	2901357.54 N 214679.29 E

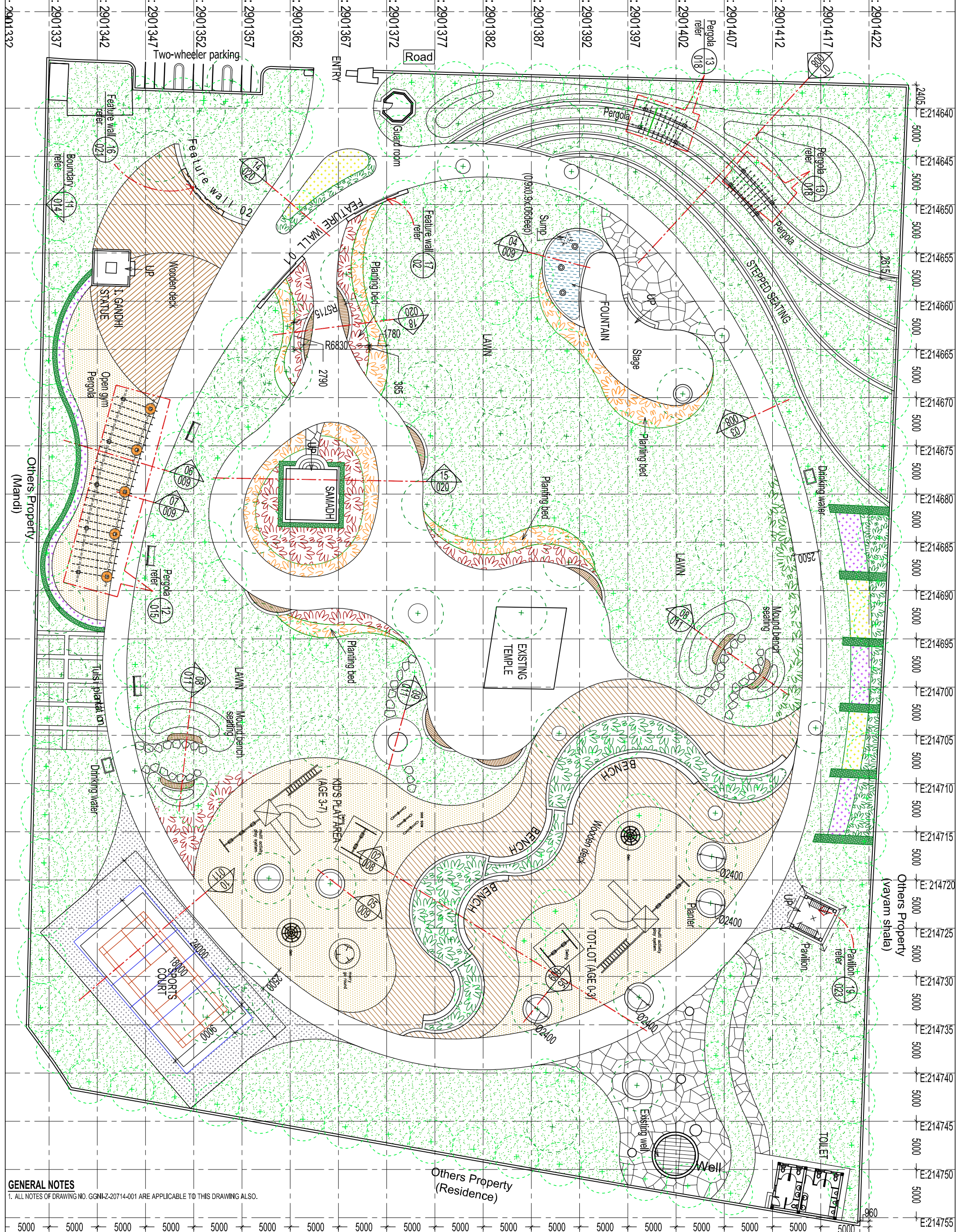
NORTHING	EASTING
C101	2901370.25 N 214684.24 E
C102	2901363.93 N 214681.82 E
C103	2901358.39 N 214677.94 E
C104	2901370.27 N 214686.00 E
C105	2901414.92 N 214701.98 E
C106	2901409.65 N 214696.42 E
C107	2901404.41 N 214702.01 E
C108	2901397.09 N 214709.94 E
C109	2901386.39 N 214708.54 E
C110	2901379.95 N 214707.77 E
C111	2901380.50 N 214714.23 E
C112	2901381.44 N 214723.74 E
C113	2901372.62 N 214727.40 E
C114	2901368.40 N 214729.15 E
C115	2901366.51 N 214733.32 E
C116	2901375.83 N 214733.96 E
C117	2901376.17 N 214731.11 E
C118	2901377.54 N 214728.59 E
C119	2901380.45 N 214723.23 E
C120	2901382.27 N 214717.40 E

NORTHING	EASTING
C121	2901383.74 N 214712.82 E
C122	2901388.54 N 214712.40 E
C123	2901397.36 N 214711.58 E
C124	2901404.82 N 214706.80 E
C125	2901409.36 N 214703.80 E
C126	2901414.58 N 214705.34 E
C127	2901414.20 N 214707.91 E
C128	2901408.83 N 214706.47 E
C129	2901404.32 N 214709.73 E
C130	2901398.26 N 214714.32 E
C131	2901390.66 N 214714.20 E
C132	2901385.38 N 214714.29 E
C133	2901384.66 N 214719.53 E
C134	2901384.13 N 214724.22 E
C135	2901380.69 N 214727.47 E
C136	2901377.22 N 214730.97 E
C137	2901376.07 N 214735.76 E
C138	2901375.29 N 214738.52 E
C139	2901381.50 N 214736.38 E
C140	2901378.39 N 214729.72 E

NORTHING	EASTING
C141	2901385.50 N 214727.86 E
C142	2901389.86 N 214726.92 E
C143	2901389.52 N 214722.47 E
C144	2901389.16 N 214718.00 E
C145	2901393.63 N 214718.14 E
C146	2901399.21 N 214718.00 E
C147	2901403.44 N 214714.34 E
C148	2901407.79 N 214710.28 E
C149	2901412.74 N 214713.57 E
C150	2901352.02 N 214719.76 E
C151	2901364.95 N 214720.24 E
C152	2901373.33 N 214710.39 E
C153	2901378.75 N 214703.56 E
C154	2901386.65 N 214707.24 E
C155	2901398.26 N 214641.97 E
C156	2901398.83 N 214640.13 E
C157	2901402.89 N 214641.81 E
C158	2901401.98 N 214643.51 E
C159	2901407.69 N 214647.94 E
C160	2901408.99 N 214646.52 E

NORTHING	EASTING
C161	2901411.94 N 214649.78 E
C162	2901410.39 N 214650.93 E
C163	2901394.31 N 214653.45 E
C164	2901391.80 N 214656.12 E
C165	2901388.14 N 214655.83 E
C166	2901394.85 N 214656.47 E
C167	2901392.54 N 214662.81 E
C168	2901395.92 N 214655.94 E
C169	2901394.37 N 214656.58 E
C170	2901392.79 N 214655.98 E
C171	2901395.16 N 214654.46 E
C172	2901389.65 N 214658.24 E
C173	2901396.33 N 214658.24 E
C174	2901401.13 N 214658.21 E
C175	2901401.41 N 214663.00 E
C176	2901401.93 N 214666.90 E
C177	2901400.98 N 214670.72 E
C178	2901403.27 N 214659.80 E
C179	2901401.91 N 214748.53 E
C180	2901407.05 N 214745.85 E
C181	2901423.79 N 214737.21 E
C182	2901404.96 N 214737.57 E
C183	2901406.74 N 214729.21 E
C184	2901364.38 N 214732.06 E

CLIENT Gwalior Smart City Development Corporation Limited	SUBJECT Ladies Park Redevelopment - Landscape	Rev.	Y	M	D	Modifications	Status	Drawn	Checked	Approved	Validated
PROJECT Gwalior Smart City	CONTRACTOR	Status Of Drawing		DRAWING TITLE							
		TENDER DRAWING		DETAILED LANDSCAPE LAYOUT LIST OF CO-ORDINATES							
		Scale	Size		Rev.		Sheet	Date			
		DRG N°	A3		A		1	14-07-2017			
		GGNI-Z-20714-002									



GENERAL NOTES
 1. ALL NOTES OF DRAWING NO. GGNI-Z-20714-001 ARE APPLICABLE TO THIS DRAWING ALSO.

CLIENT
 GWALIOR SMART CITY DEVELOPMENT CORPORATION LIMITED

PROJECT
 GWALIOR SMART CITY

SUBJECT
 LADIES PARK REDEVELOPMENT- LANDSCAPE

CONTRACTOR

Rev.	Y	M	D	Modifications	Status	Drawn	Checked	Approved	Validated

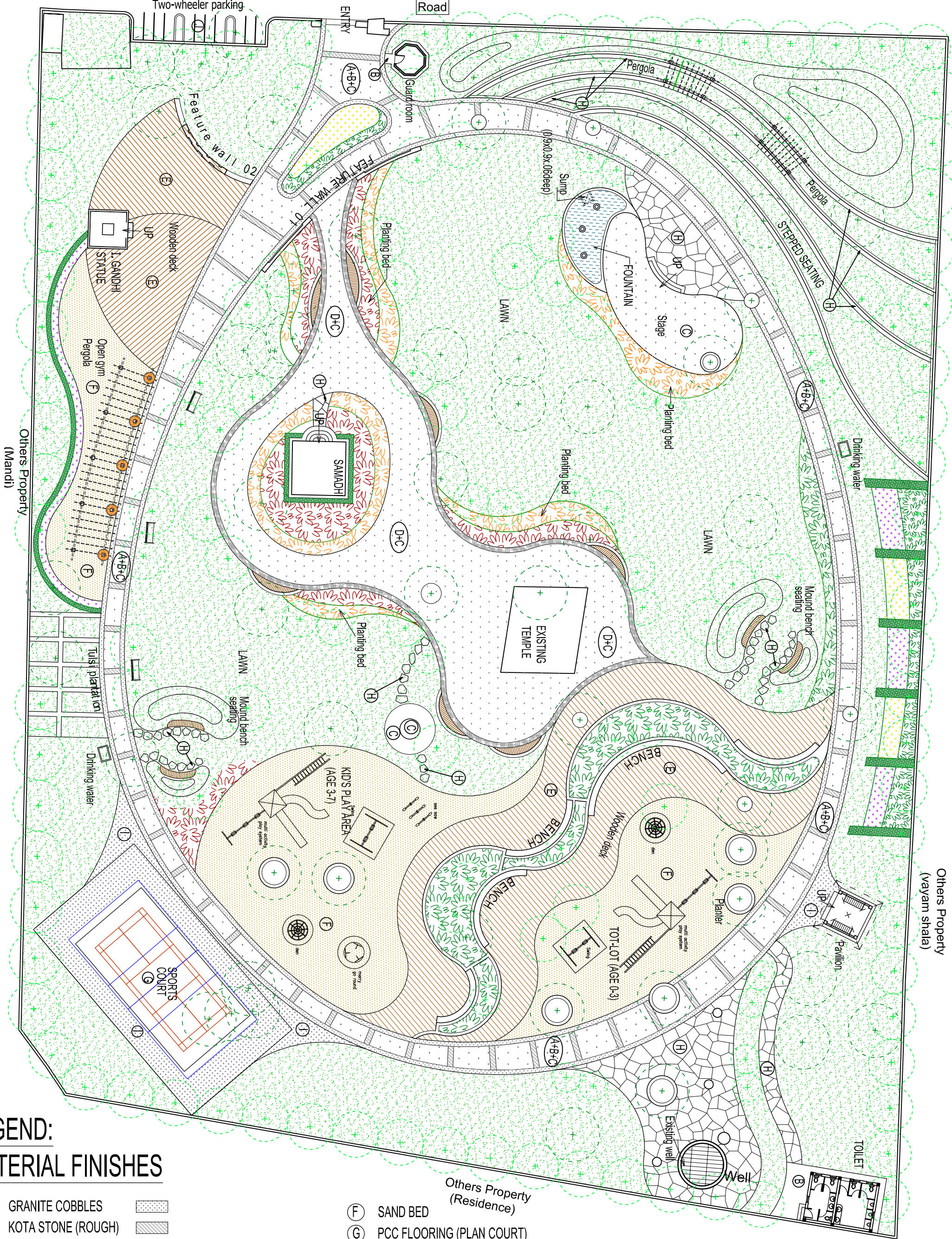
Status Of Drawing: **TENDER DRAWING**

Scale: 1:350 Size: A3

DRG N°: GGNI-Z-20714-003

DRAWING TITLE: **DETAILED LANDSCAPE LAYOUT W.R.T GRID DIMENSIONS**

Rev. A Sheet 1 Date 14-07-2017



LEGEND:
MATERIAL FINISHES

- | | |
|--|--|
| (A) GRANITE COBBLES | (F) SAND BED |
| (B) KOTA STONE (ROUGH) | (G) PCC FLOORING (PLAN COURT) |
| (C) LALITPUR YELLOW STONE (Polished) | (H) LALITPUR YELLOW STEPPING STONES WITH GRASS JOINTS |
| (D) EMBEDDED RIVER PEBBLES BORDER (50mm DOWN SIZE) | (I) PEA GRAVEL (12mm DOWN SIZE) |
| (E) WOODEN DECK FLOORING | (J) PRE-CAST CONCRETE GRASS PAVERS WITH PEA GRAVEL FILLING |

GENERAL NOTES
1. ALL NOTES OF DRAWING NO. GGNI-Z-20714-001 ARE APPLICABLE TO THIS DRAWING ALSO.

CLIENT
Gwalior Smart City Development Corporation Limited

PROJECT
Gwalior Smart City

SUBJECT
Ladies Park Redevelopment - Landscape

CONTRACTOR

Rev.	Y	M	D	Modifications	Status	Drawn	Checked	Approved	Validated

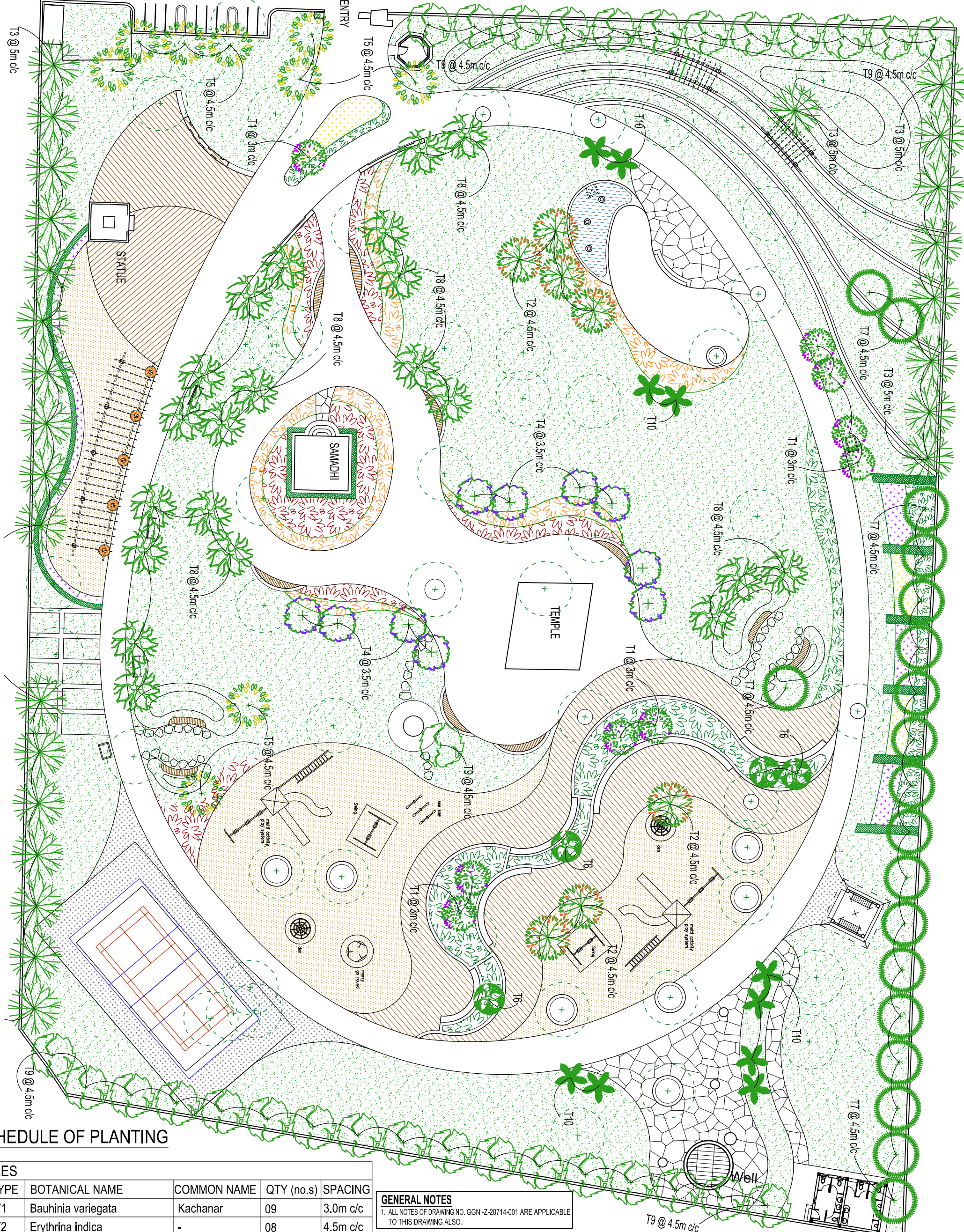
Status Of Drawing: **TENDER DRAWING**

Scale: 1:350 Size: A3

DRG N°: GGNI-Z-20714-004

DRAWING TITLE: **LANDSCAPE LAYOUT MATERIAL FINISHES**

Rev. Sheet Date: A 1 14-07-2017



SCHEDULE OF PLANTING

TREES					
TYPE	BOTANICAL NAME	COMMON NAME	QTY (no.s)	SPACING	
T1	Bauhinia variegata	Kachanar	09	3.0m c/c	
T2	Erythrina indica	-	08	4.5m c/c	
T3	Azadirachta indica	Neem	26	5.0m c/c	
T4	Lagerstroemia flosreginae	Jarul	10	3.5m c/c	
T5	Tecoma argentea	-	10	4.5m c/c	
T6	Plumeria alba	Champa	04	as shown	

GENERAL NOTES
 1. ALL NOTES OF DRAWING NO. GGNI-Z-20714-001 ARE APPLICABLE TO THIS DRAWING ALSO.

T7	Ficus retusa	Usha	19	4.5m c/c
T8	Millettia ovalifolia	Millettia	21	4.5m c/c
T9	Terminalia arjuna	Arjun	30	4.5m c/c
T10	Caryota urens	Fish tail palm	10	as shown

LEGEND:-
 t/w top of wall
 c/c centre to centre

CLIENT
 GWALIOR SMART CITY DEVELOPMENT CORPORATION LIMITED

SUBJECT
 LADIES PARK REDEVELOPMENT- LANDSCAPE

PROJECT
 GWALIOR SMART CITY

CONTRACTOR

Rev. Y M D Modifications Status Drawn Checked Approved Validated

Status Of Drawing

TENDER DRAWING

DRAWING TITLE

LANDSCAPE LAYOUT TREES LAYOUT

Scale 1:350

Size A3



Rev.

Sheet


Date

DRG N° GGNI-Z-20714-006

A

1

14-07-2017



LIST OF SHRUBS

SHRUBS	SIGN	TYPE	BOTANICAL NAME	QTY (no.s)	SPACING	GENERAL NOTES	SIGN	TYPE	BOTANICAL NAME	QTY (no.s)	SPACING	SIGN	TYPE	BOTANICAL NAME	QTY (no.s)	SPACING	
	S1		Hibiscus rosa-sinensis	83	0.75m c/c	GENERAL NOTES 1. ALL NOTES OF DRAWING NO. GGNI-Z-20714-001 ARE APPLICABLE TO THIS DRAWING ALSO.	S9	*	Livistonia chinensis (palm)	02	as shown	S15		Cuphea chinensis	6078	0.15m c/c	
	S2		Lagerstroemia indica	32	1m c/c		S10		Raphis excelsa (palm)	479	0.6m c/c	S16		Asparagus sprengeri	194	0.3m c/c	
	S3		Calliandra haematocephala	51	1m c/c		S11		Murraya exotica	60	0.6m c/c	S17		Clerodendron splendens	48	as shown	
	S4		Tabernaemontana coronaria	178	0.75m c/c		S12		Duranta golden	179	0.6m c/c	S18		Bignonia venusta	12	as shown	
	S5		Ficus panda	15	1m c/c		S13		Alternanthera green	4235	0.15m c/c	S19		Tulsi	165	0.6m c/c	
	S6		Hamelia patens	53	0.75m c/c		S14		Syngonium podophyllum	1226	0.15m c/c						
	S7		Hibiscus variegata	305	0.6m c/c												
	S8		Clerodendron inerme	32	0.6m c/c												

CLIENT
 GWALIOR SMART CITY DEVELOPMENT CORPORATION LIMITED

SUBJECT
 LADIES PARK REDEVELOPMENT- LANDSCAPE

PROJECT
 GWALIOR SMART CITY

CONTRACTOR

Rev.	Y	M	D	Modifications	Status	Drawn	Checked	Approved	Validated

Status Of Drawing

TENDER DRAWING

Scale
 1:350

Size
 A3



DRAWING TITLE

LANDSCAPE LAYOUT SHRUBS LAYOUT

DRG N°
 GGNI-Z-20714-007

Rev.


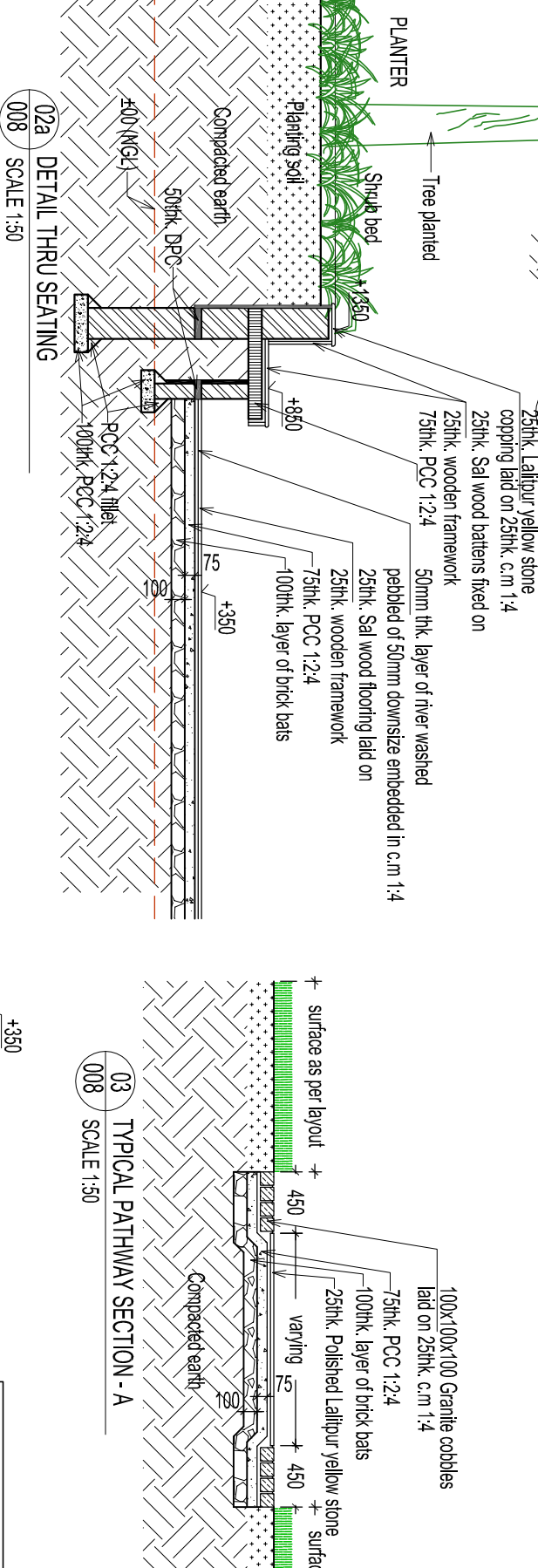
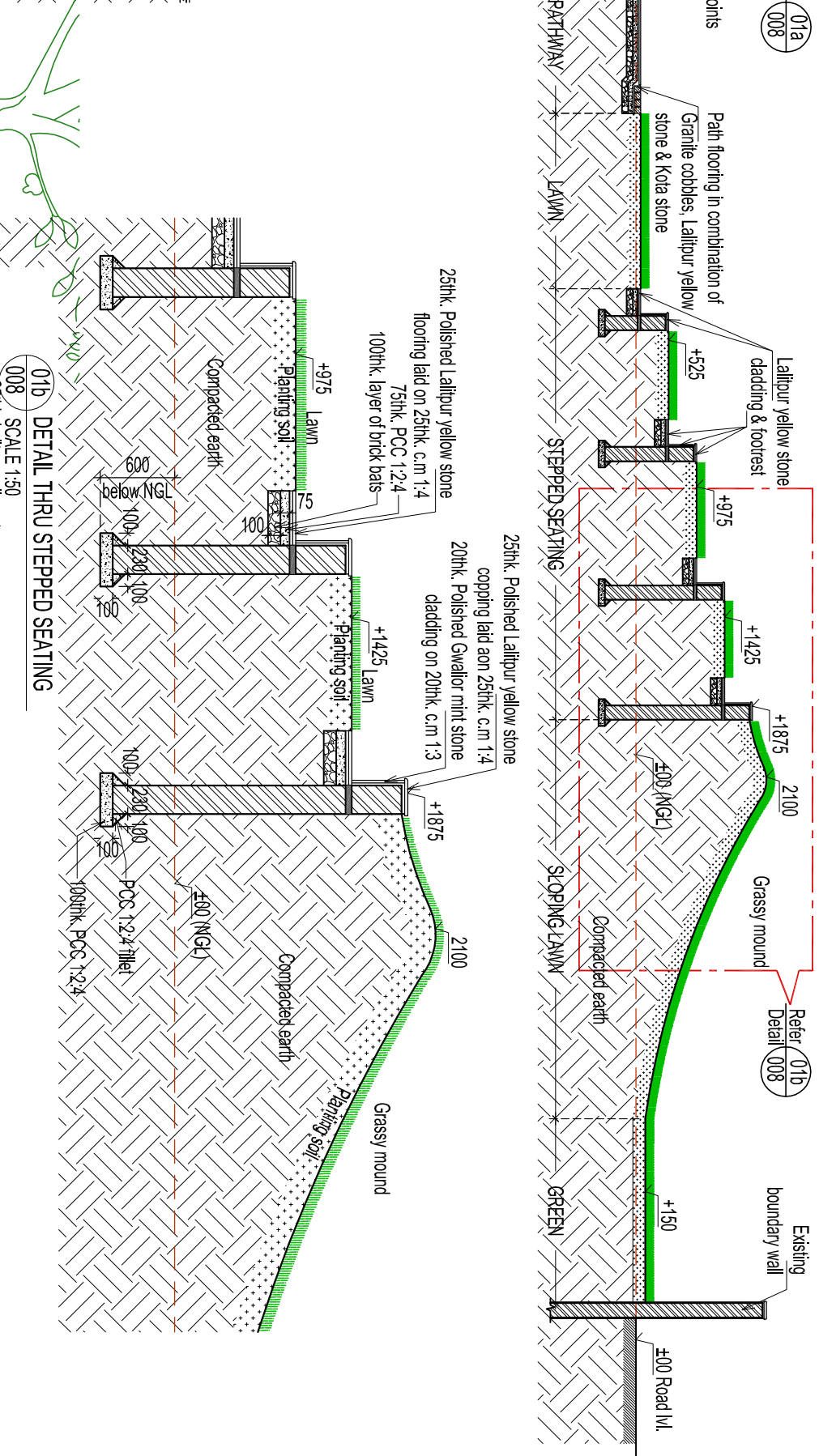
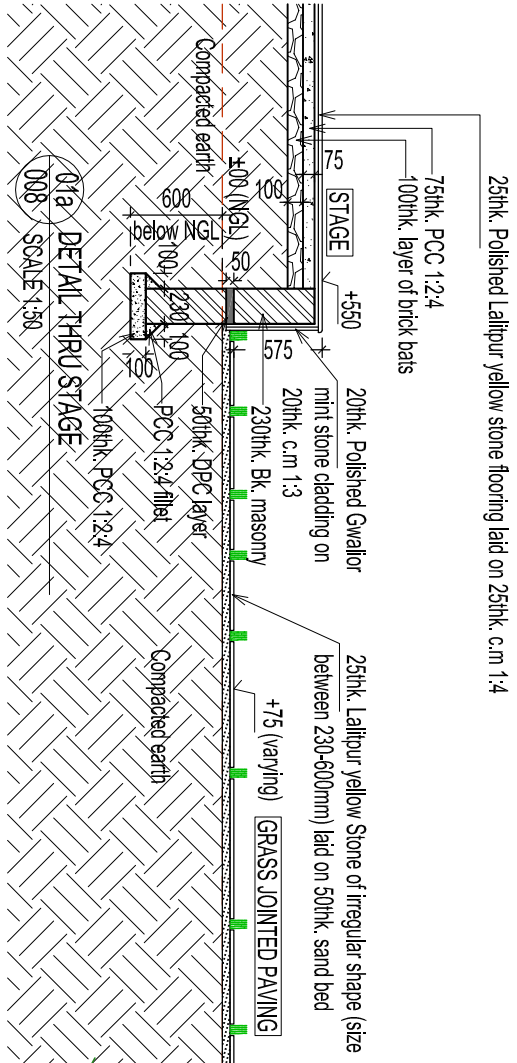
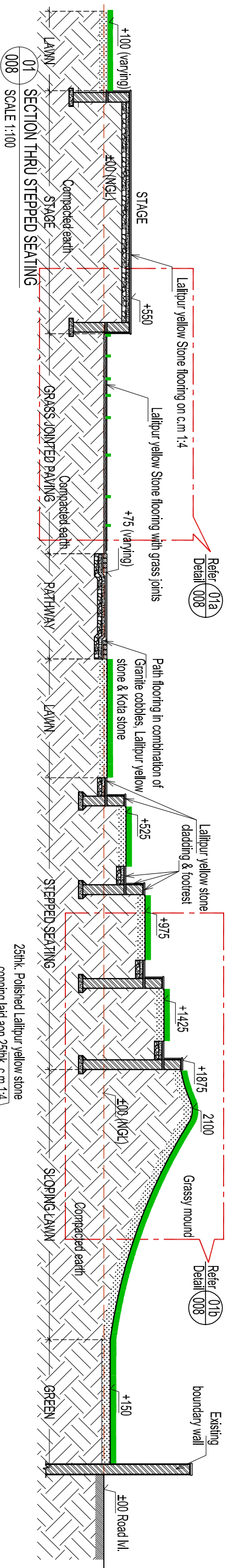
Sheet

Date

A

1

14-07-2017



008 SCALE 1:100

GENERAL NOTES

1. ALL DIMENSIONS AND LEVELS ARE IN MM.
2. ONLY WRITTEN DIMENSIONS ARE TO BE FOLLOWED. DRAWING SHOULD NOT BE SCALED UNDER ANY CIRCUMSTANCES.
3. ALL MEASUREMENTS MUST BE CHECKED AND VERIFIED BY THE CONTRACTORS PRIOR TO EXECUTION OF WORK AT THE SITE.
4. THIS DRAWING IS TO BE READ IN CONJUNCTION WITH ALL RELEVANT STRUCTURAL, SERVICES, SECTIONS & DETAIL DRAWINGS.
5. ARCHITECTURAL DRAWINGS ARE TO BE FOLLOWED FOR THE LOCATION OF ALL STRUCTURAL MEMBERS & MASONRY WALLS. FOR SIZES & REINFORCEMENT DETAILS OF STRUCTURAL MEMBERS, RELEVANT STRUCTURAL DRAWINGS ARE TO BE REFERRED.
6. ANY DISCREPANCIES BETWEEN ARCHITECTURAL, STRUCTURAL, AND SERVICES DRAWINGS MUST BE BROUGHT TO THE NOTICE OF THE ARCHITECTS IMMEDIATELY & PRIOR TO EXECUTION AT SITE.
7. CO-ORDINATION WITH SERVICES SUCH AS PLUMBING & ELECTRICAL, ETC. IS THE RESPONSIBILITY OF THE CONTRACTORS.
8. ALL MASONRY WALLS SHOULD BE ALIGNED WITH THE COLUMNS AS INDICATED ON THE PLAN. IRRESPECTIVE OF THE POSITION AS CALCULATED WITH THE DIMENSIONING.
9. FOR DETAILS, REFER RELEVANT LARGE SCALE DETAIL DRS. AS INDICATED.

CLIENT
GVALIOR SMART CITY DEVELOPMENT CORPORATION LIMITED

SUBJECT
LADIES PARK REDEVELOPMENT- LANDSCAPE

PROJECT
GVALIOR SMART CITY

Rev.	Y	M	D	Modifications	Status	Drawn	Checked	Approved	Validated

Status of Drawing: **TENDER DRAWING**

Scale: as specified

Size: A3

DRG N°: GGN1-Z-20714-008

Rev: A

Sheet: 1

Date: 14-07-2017

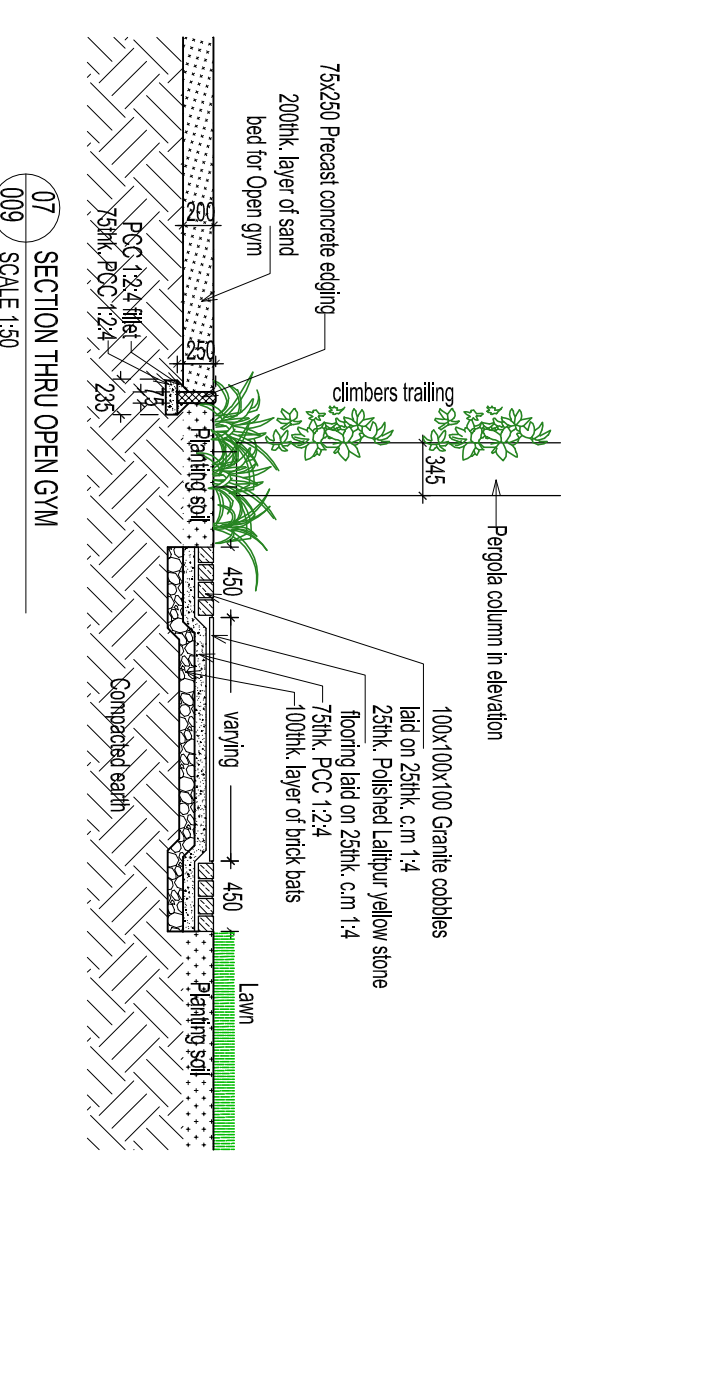
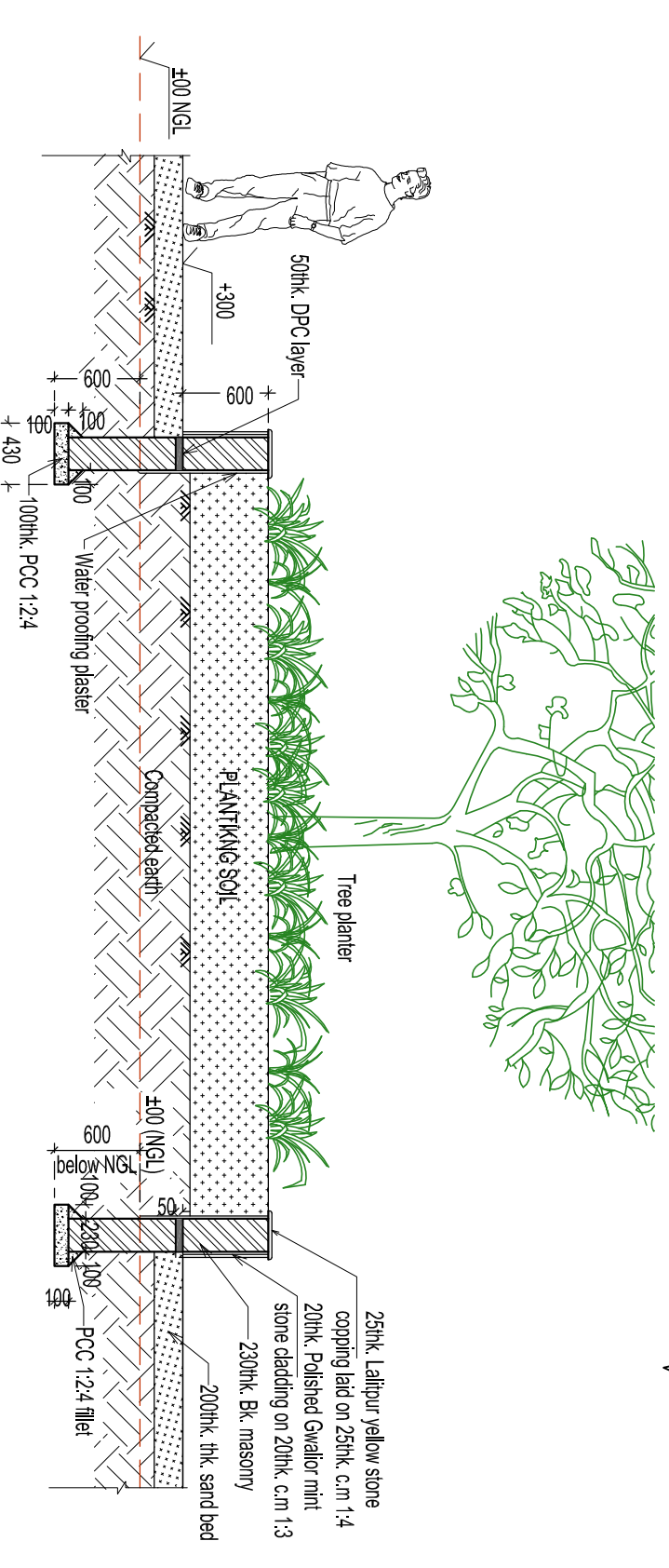

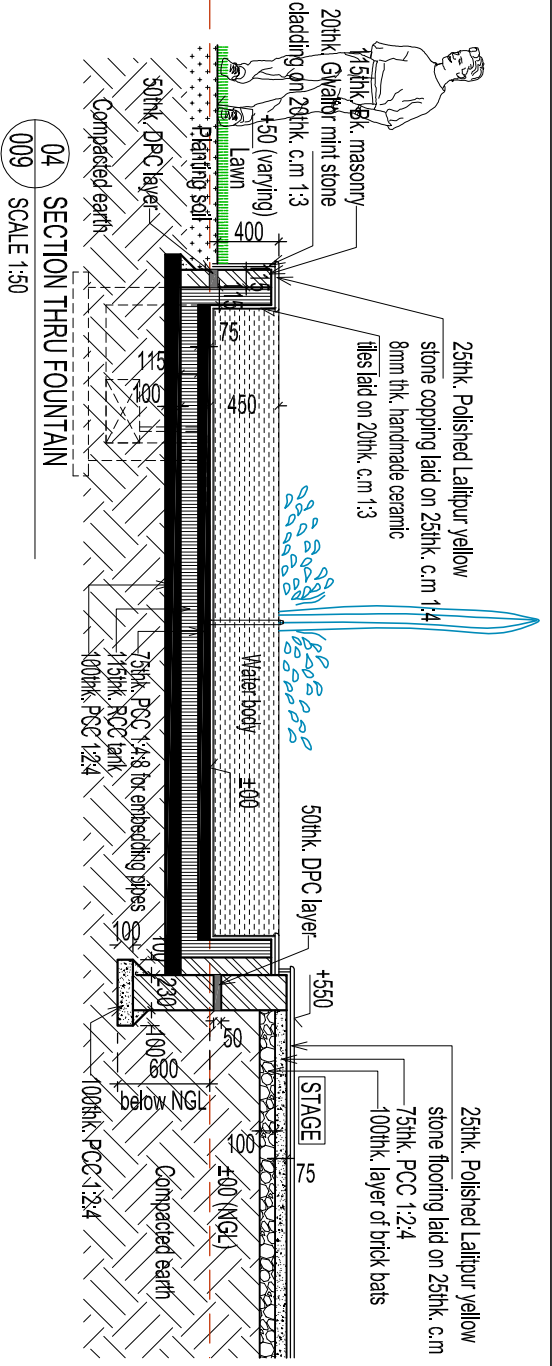
DRAWING TITLE: **LANDSCAPE SECTIONS & DETAILS**

DETAILS - 01

LEGEND:-

t/w top of wall

c/c centre to centre



LEGEND:-
 t/w top of wall
 c/c centre to centre

- GENERAL NOTES**
1. ALL DIMENSIONS AND LEVELS ARE IN MM.
 2. ONLY WRITTEN DIMENSIONS ARE TO BE FOLLOWED. DRAWING SHOULD NOT BE SCALED UNDER ANY CIRCUMSTANCES.
 3. ALL MEASUREMENTS MUST BE CHECKED AND VERIFIED BY THE CONTRACTORS PRIOR TO EXECUTION OF WORK AT THE SITE.
 4. THIS DRAWING IS TO BE READ IN CONJUNCTION WITH ALL RELEVANT STRUCTURAL SERVICES, SECTIONS & DETAIL DRAWINGS.
 5. ARCHITECTURAL DRAWINGS ARE TO BE FOLLOWED FOR THE LOCATION OF ALL STRUCTURAL MEMBERS & MASONRY WALLS. FOR SIZES & REINFORCEMENT DETAILS OF STRUCTURAL MEMBERS, REFER RELEVANT STRUCTURAL DRAWINGS TO BE REFERRED.
 6. ANY DISCREPANCIES BETWEEN ARCHITECTURAL, STRUCTURAL, AND SERVICES DRAWINGS MUST BE BROUGHT TO THE NOTICE OF THE ARCHITECTS IMMEDIATELY & PRIOR TO EXECUTION AT SITE.
 7. CO-ORDINATION WITH SERVICES SUCH AS PLUMBING & ELECTRICAL, ETC. IS THE RESPONSIBILITY OF THE CONTRACTORS.
 8. ALL MASONRY WALLS SHOULD BE ALIGNED WITH THE COLUMNS AS INDICATED ON THE PLAN, IRRESPECTIVE OF THE POSITION AS CALCULATED WITH THE DIMENSIONING.
 9. FOR DETAILS, REFER RELEVANT LARGE SCALE DETAIL DRGS. AS INDICATED.

CLIENT
 GWALIOR SMART CITY DEVELOPMENT CORPORATION LIMITED

PROJECT
 GWALIOR SMART CITY

SUBJECT
 LADIES PARK REDEVELOPMENT- LANDSCAPE

CONTRACTOR

Rev.	Y	M	D	Modifications	Status	Drawn	Checked	Approved	Validated

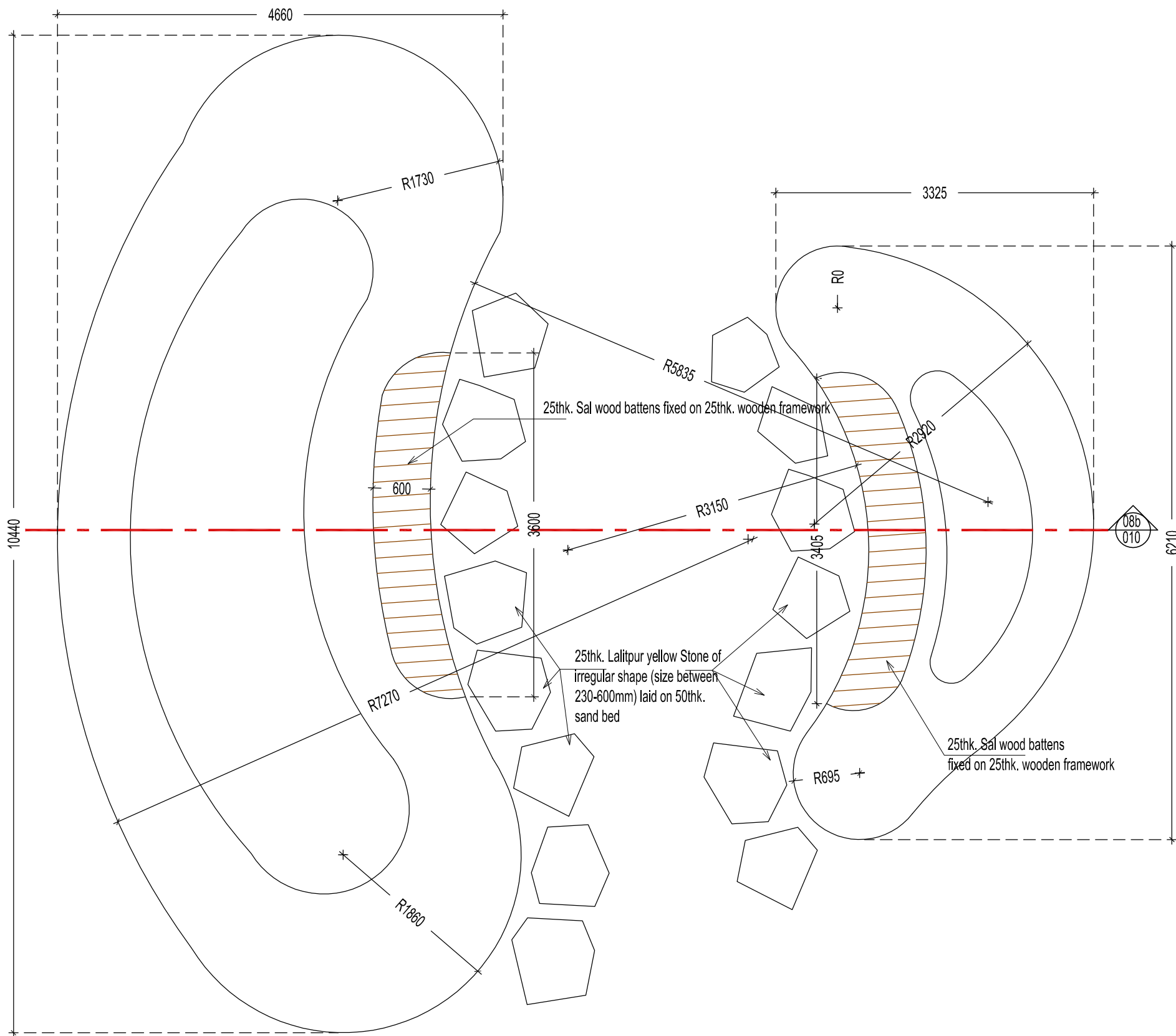
Status of Drawing
TENDER DRAWING

Scale as specified
 Size A3

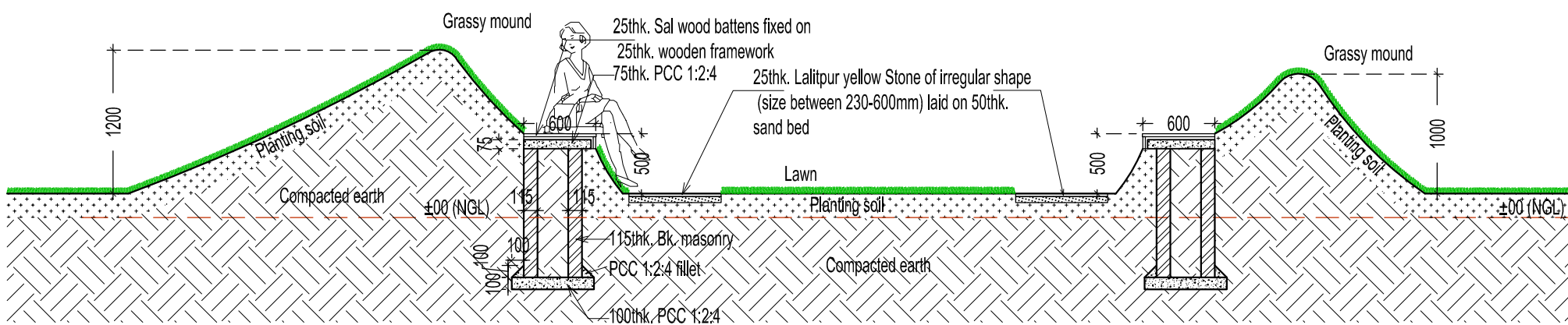
DRG N° GGN-Z-20714-009

DRAWING TITLE
LANDSCAPE SECTIONS & DETAILS
 DETAILS - 02

Rev. A
 Sheet 1
 Date 14-07-2017



08a
010 PLAN OF MOUND BENCH SEATING
SCALE 1:50



08b
010 SECTION THRU MOUND BENCH SEATING
SCALE 1:50

LEGEND:-
t/w top of wall
c/c centre to centre

GENERAL NOTES

1. ALL DIMENSIONS AND LEVELS ARE IN MM.
2. ONLY WRITTEN DIMENSIONS ARE TO BE FOLLOWED. DRAWING SHOULD NOT BE SCALED UNDER ANY CIRCUMSTANCES.
3. ALL MEASUREMENTS MUST BE CHECKED AND VERIFIED BY THE CONTRACTORS PRIOR TO EXECUTION OF WORK AT THE SITE.
4. THIS DRAWING IS TO BE READ IN CONJUNCTION WITH ALL RELEVANT STRUCTURAL, SERVICES, SECTIONS & DETAIL DRAWINGS.
5. ARCHITECTURAL DRAWINGS ARE TO BE FOLLOWED FOR THE LOCATION OF ALL STRUCTURAL MEMBERS & MASONRY WALLS. FOR SIZES & REINFORCEMENT DETAILS OF STRUCTURAL MEMBERS, RELEVANT STRUCTURAL DRAWINGS ARE TO BE REFERRED.
6. ANY DISCREPANCIES BETWEEN ARCHITECTURAL, STRUCTURAL AND SERVICES DRAWINGS MUST BE BROUGHT TO THE NOTICE OF THE ARCHITECTS IMMEDIATELY & PRIOR TO EXECUTION AT SITE.
7. CO-ORDINATION WITH SERVICES SUCH AS PLUMBING & ELECTRICAL, ETC. IS THE RESPONSIBILITY OF THE CONTRACTORS.
8. ALL MASONRY WALLS SHOULD BE ALIGNED WITH THE COLUMNS AS INDICATED ON THE PLAN, IRRESPECTIVE OF THE POSITION AS CALCULATED WITH THE DIMENSIONING.
9. FOR DETAILS, REFER RELEVANT LARGE SCALE DETAIL DRGS. AS INDICATED.

CLIENT
Gwalior Smart City Development Corporation Limited

SUBJECT
Ladies Park Redevelopment - Landscape

Rev.	Y	M	D	Modifications	Status	Drawn	Checked	Approved	Validated

Status Of Drawing
TENDER DRAWING

DRAWING TITLE
LANDSCAPE SECTIONS & DETAILS
DETAILS - 03

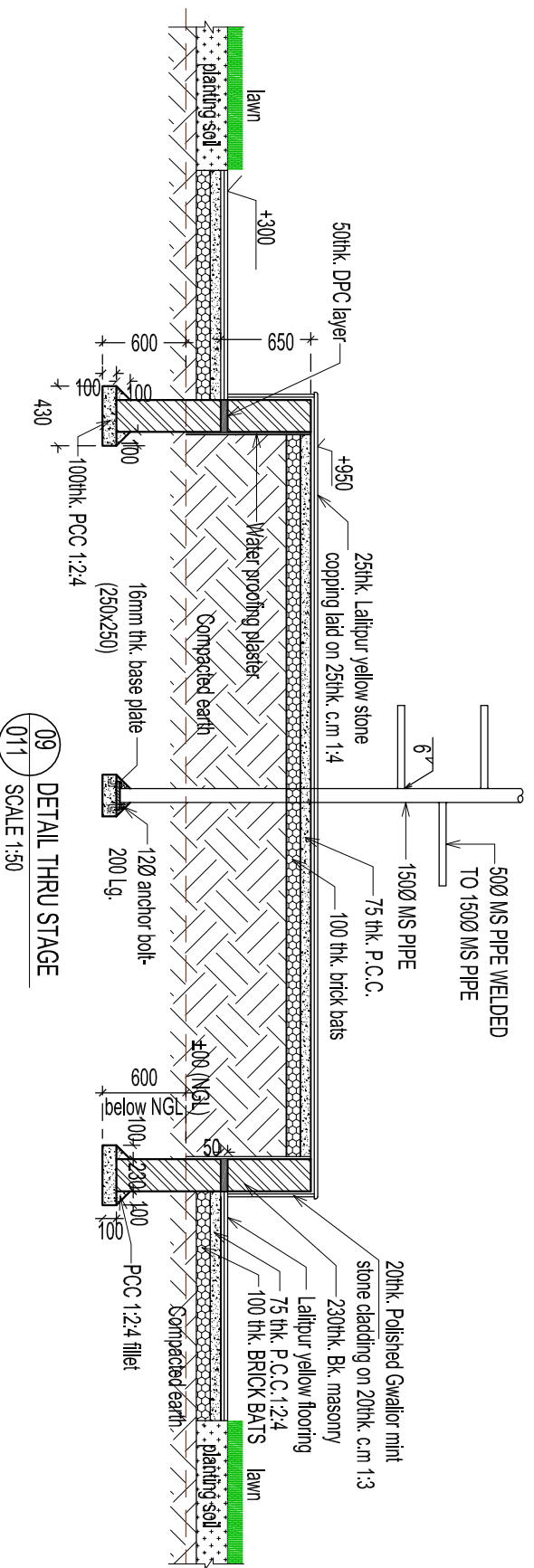
Scale as specified Size A3

DRG N° GGNI-Z-20714-010

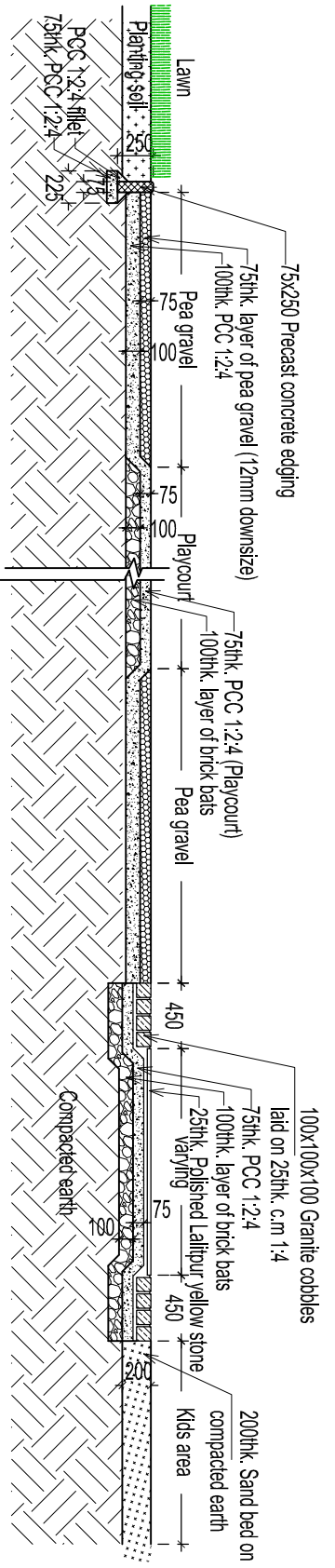
Rev. A Sheet 1 Date 14-07-2017

PROJECT
Gwalior Smart City

CONTRACTOR



09 DETAIL THRU STAGE
011 SCALE 1:50



10 SECTION THRU PCC PLAY COURT
011 SCALE 1:50

LEGEND:-
t/w top of wall
c/c centre to centre

- GENERAL NOTES**
1. ALL DIMENSIONS AND LEVELS ARE IN MM.
 2. ONLY WRITTEN DIMENSIONS ARE TO BE FOLLOWED. DRAWINGS SHOULD NOT BE SCALED UNDER ANY CIRCUMSTANCES.
 3. ALL MEASUREMENTS MUST BE CHECKED AND VERIFIED BY THE CONTRACTORS PRIOR TO EXECUTION OF WORK AT THE SITE.
 4. THIS DRAWING IS TO BE READ IN CONJUNCTION WITH ALL RELEVANT STRUCTURAL, SERVICES SECTIONS & DETAIL DRAWINGS.
 5. ARCHITECTURAL DRAWINGS ARE TO BE FOLLOWED FOR THE LOCATION OF ALL STRUCTURAL MEMBERS & MASONRY WALLS. FOR SIZES & REINFORCEMENT DETAILS OF STRUCTURAL MEMBERS, RELEVANT STRUCTURAL DRAWINGS ARE TO BE REFERRED.
 6. ANY DISCREPANCIES BETWEEN ARCHITECTURAL, STRUCTURAL AND SERVICES DRAWINGS MUST BE BROUGHT TO THE NOTICE OF THE ARCHITECTS IMMEDIATELY & PRIOR TO EXECUTION AT SITE.
 7. CO-ORDINATION WITH SERVICES SUCH AS PLUMBING & ELECTRICAL, ETC. IS THE RESPONSIBILITY OF THE CONTRACTORS.
 8. ALL MASONRY WALLS SHOULD BE ALIGNED WITH THE COLUMNS AS INDICATED ON THE PLAN, RESPECTIVE OF THE POSITION AS CALCULATED WITH THE DIMENSIONING.
 9. FOR DETAILS, REFER RELEVANT LARGE SCALE DETAIL DRGS. AS INDICATED.

CLIENT
GWAJIOR SMART CITY
DEVELOPMENT
CORPORATION LIMITED

PROJECT
GWAJIOR SMART CITY

SUBJECT
LADIES PARK
REDEVELOPMENT-
LANDSCAPE

CONTRACTOR

Rev.	Y	M	D	Modifications	Status	Drawn	Checked	Approved	Validated

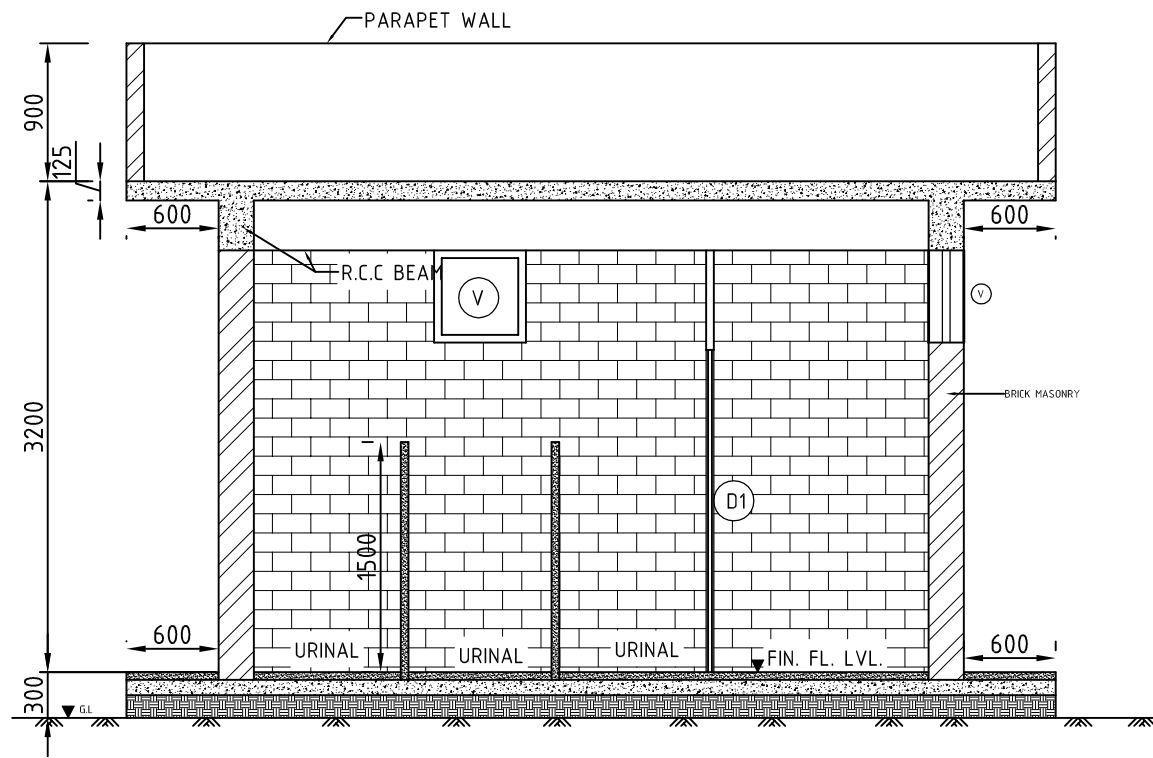
Status Of Drawing
TENDER DRAWING

Scale as specified
Size A3

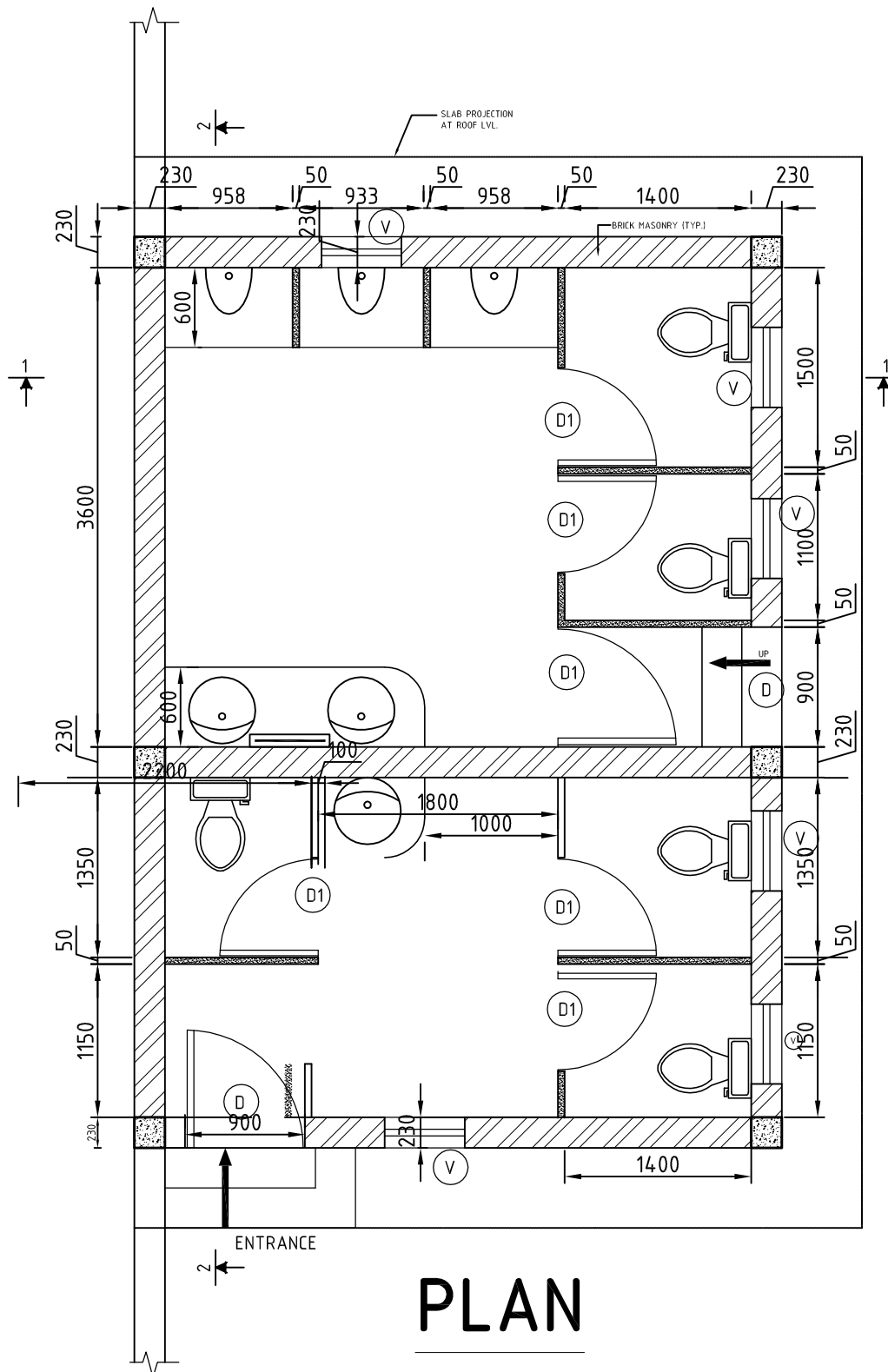
GGNI-Z-20714-011

DRAWING TITLE
LANDSCAPE SECTIONS & DETAILS
DETAILS - 04

Rev. A
Sheet 1
Date 14-07-2017



SECTION 1-1



PLAN

GENERAL NOTES
 1. ALL NOTES OF DRAWING NO. GGNI-Z-20714-013 ARE APPLICABLE TO THIS DRAWING ALSO.

CLIENT
 GWALIOR SMART CITY DEVELOPMENT CORPORATION LIMITED

SUBJECT
 LADIES PARK REDEVELOPMENT- LANDSCAPE

PROJECT
 GWALIOR SMART CITY

CONTRACTOR

Rev.	Y	M	D	Modifications	Status	Drawn	Checked	Approved	Validated

Status Of Drawing
TENDER DRAWING

DRAWING TITLE
**PARK PUBLIC TOILET
 PLANS & SECTION 01**

Scale
 as specified

Size
A3

DRG N°
GGNI-Z-20714-012

Rev.

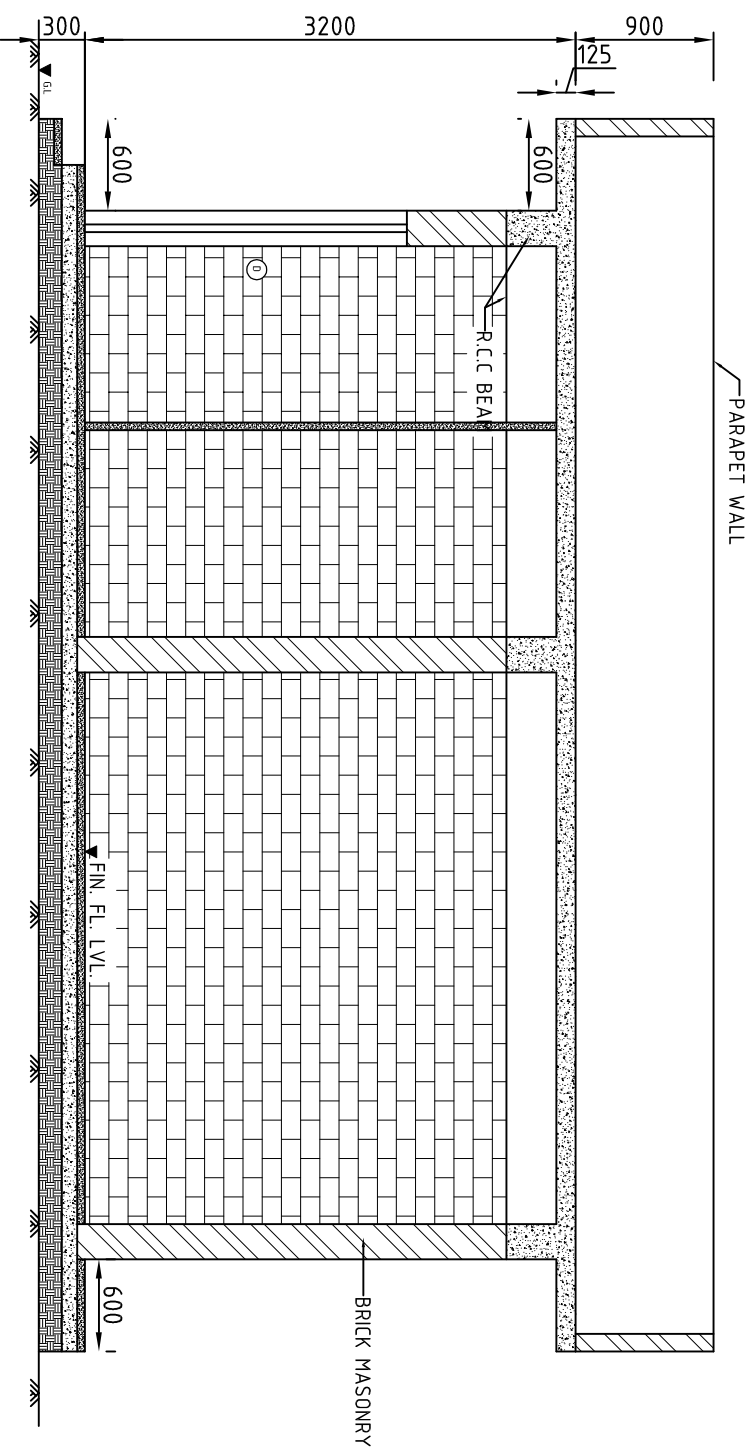
Sheet

Date

A

1

14-07-2017



SECTION 2-2

GENERAL NOTES

1. ALL DIMENSIONS AND LEVELS ARE IN MM.
2. ONLY WRITTEN DIMENSIONS ARE TO BE FOLLOWED. DRAWINGS SHOULD NOT BE SCALED UNDER ANY CIRCUMSTANCES.
3. ALL MEASUREMENTS MUST BE CHECKED AND VERIFIED BY THE CONTRACTORS PRIOR TO EXECUTION OF WORK AT THE SITE.
4. THIS DRAWING IS TO BE READ IN CONJUNCTION WITH ALL RELEVANT STRUCTURAL, SERVICES, SECTIONS & DETAIL DRAWINGS.
5. ARCHITECTURAL DRAWINGS ARE TO BE FOLLOWED FOR THE LOCATION OF ALL STRUCTURAL MEMBERS & MASONRY WALLS FOR SIZES & REINFORCEMENT DETAILS OF STRUCTURAL MEMBERS. RELEVANT STRUCTURAL DRAWINGS ARE TO BE REFERRED.
6. ANY DISCREPANCIES BETWEEN ARCHITECTURAL, STRUCTURAL, AND SERVICES DRAWINGS MUST BE BROUGHT TO THE NOTICE OF THE ARCHITECTS IMMEDIATELY & PRIOR TO EXECUTION AT SITE.
7. CO-ORDINATION WITH SERVICES SUCH AS PLUMBING & ELECTRICAL, ETC. IS THE RESPONSIBILITY OF THE CONTRACTORS.
8. ALL MASONRY WALLS SHOULD BE ALIGNED WITH THE COLUMNS AS INDICATED ON THE PLAN, IRRESPECTIVE OF THE POSITION AS CALCULATED WITH THE DIMENSIONING.
9. FOR DETAILS REFER RELEVANT LARGE SCALE DETAIL DRGS. AS INDICATED.

CLIENT
GWAJLIOR SMART CITY
DEVELOPMENT
CORPORATION LIMITED

SUBJECT
LADIES PARK LANDSCAPE
REDEVELOPMENT-
LANDSCAPE

PROJECT
GWAJLIOR SMART CITY

Rev.	Y	M	D	Modifications	Status	Drawn	Checked	Approved	Validated

Status Of Drawing

TENDER DRAWING

DRAWING TITLE

PARK PUBLIC TOILET
SECTION 02

Scale
as specified

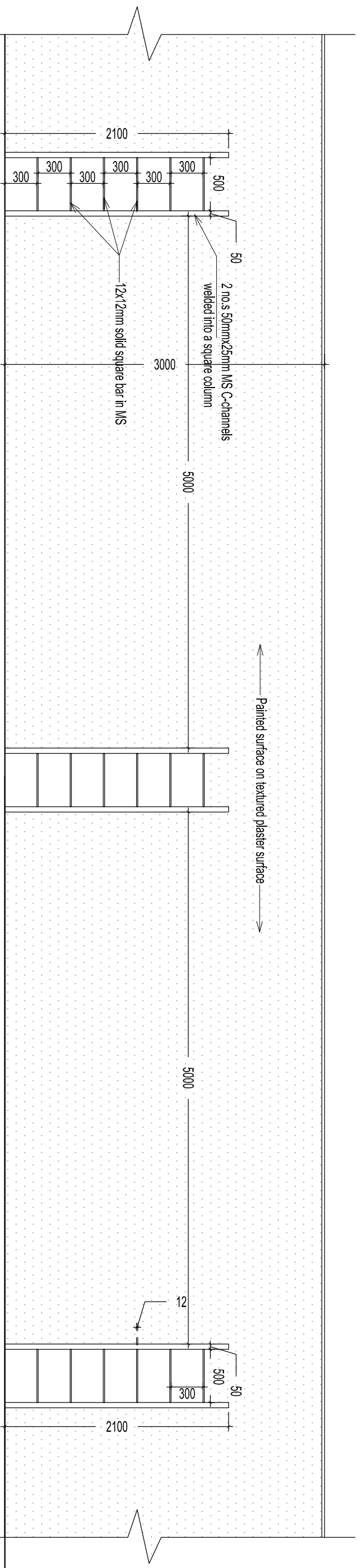
Size
A3

DRG N°
GGNI-Z-20714-013

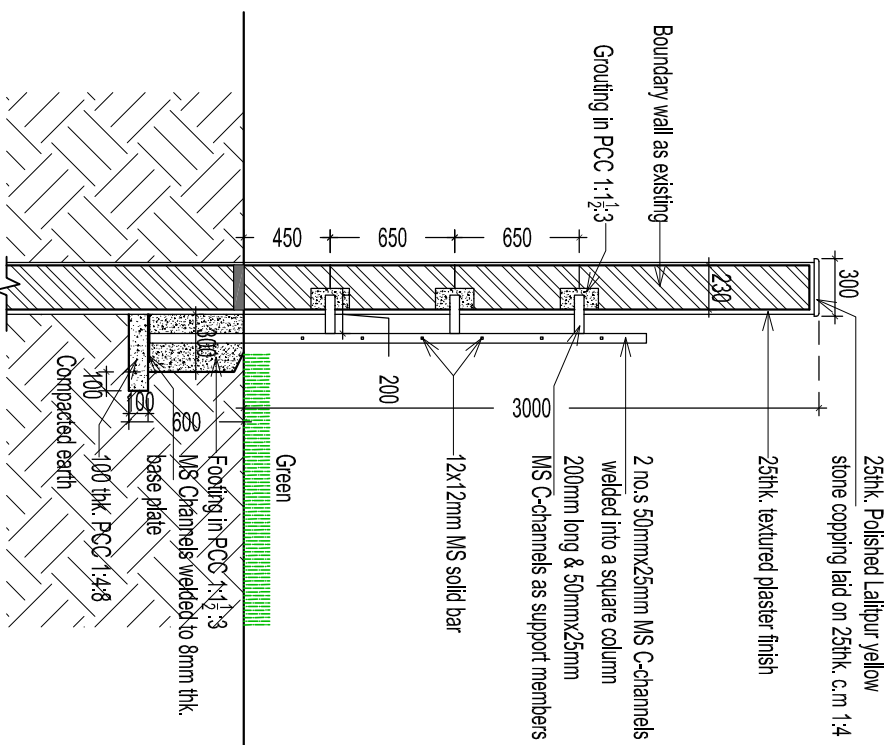
Rev.
A

Sheet
1

Date
14-07-2017



11a PART ELEVATION OF BOUNDARY WALL - WITH MS FRAMES FOR TRAILING CLIMBERS
014 SCALE 1:40



11b SECTION THRU BOUNDARY WALL
014 SCALE 1:40

GENERAL NOTES

1. ALL DIMENSIONS AND LEVELS ARE IN MM.
2. ONLY WRITTEN DIMENSIONS ARE TO BE FOLLOWED. DRAWING SHOULD NOT BE SCALED UNDER ANY CIRCUMSTANCES.
3. ALL MEASUREMENTS MUST BE CHECKED AND VERIFIED BY THE CONTRACTORS PRIOR TO EXECUTION OF WORK AT THE SITE.
4. THIS DRAWING IS TO BE READ IN CONJUNCTION WITH ALL RELEVANT STRUCTURAL SERVICES SECTIONS & DETAIL DRAWINGS.
5. ARCHITECTURAL DRAWINGS ARE TO BE FOLLOWED FOR THE LOCATION OF ALL STRUCTURAL MEMBERS & MASONRY WALLS. FOR SIZES & REINFORCEMENT DETAILS OF STRUCTURAL MEMBERS, RELEVANT STRUCTURAL DRAWINGS ARE TO BE REFERRED.
6. ANY DISCREPANCIES BETWEEN ARCHITECTURAL, STRUCTURAL AND SERVICES DRAWINGS MUST BE BROUGHT TO THE NOTICE OF THE ARCHITECTS IMMEDIATELY & PRIOR TO EXECUTION AT SITE.
7. CO-ORDINATION WITH SERVICES SUCH AS PLUMBING & ELECTRICAL, ETC. IS THE RESPONSIBILITY OF THE CONTRACTORS.
8. ALL MASONRY WALLS SHOULD BE ALIGNED WITH THE COLUMNS AS INDICATED ON THE PLAN. RESPECTIVE OF THE POSITION AS CALCULATED WITH THE DIMENSIONING.
9. FOR DETAILS, REFER RELEVANT LARGE SCALE DETAIL DROS. AS INDICATED.

CLIENT
GWAJIOR SMART CITY
DEVELOPMENT
CORPORATION LIMITED

PROJECT
GWAJIOR SMART CITY

SUBJECT
LADIES PARK
REDEVELOPMENT-
LANDSCAPE

CONTRACTOR

Rev.	Y	M	D	Modifications	Status	Drawn	Checked	Approved	Validated

Status Of Drawing
TENDER DRAWING

DRAWING TITLE
**LANDSCAPE SECTIONS & DETAILS
BOUNDARY WALL DETAILS - 05**

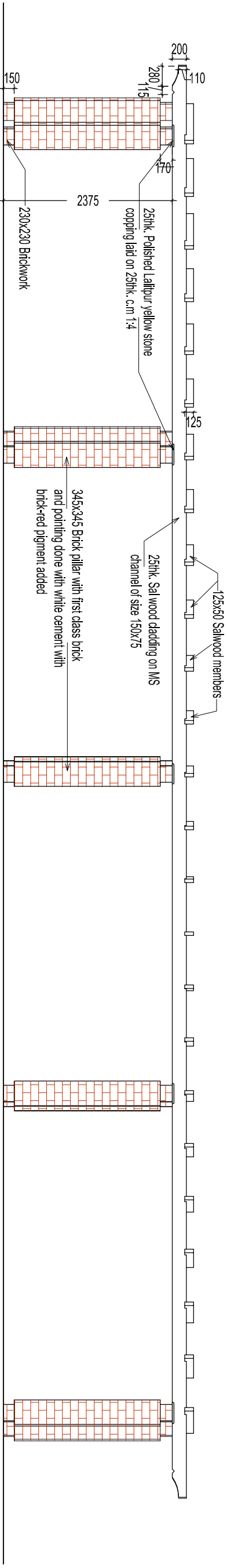
Scale
as specified A3

Size
A3

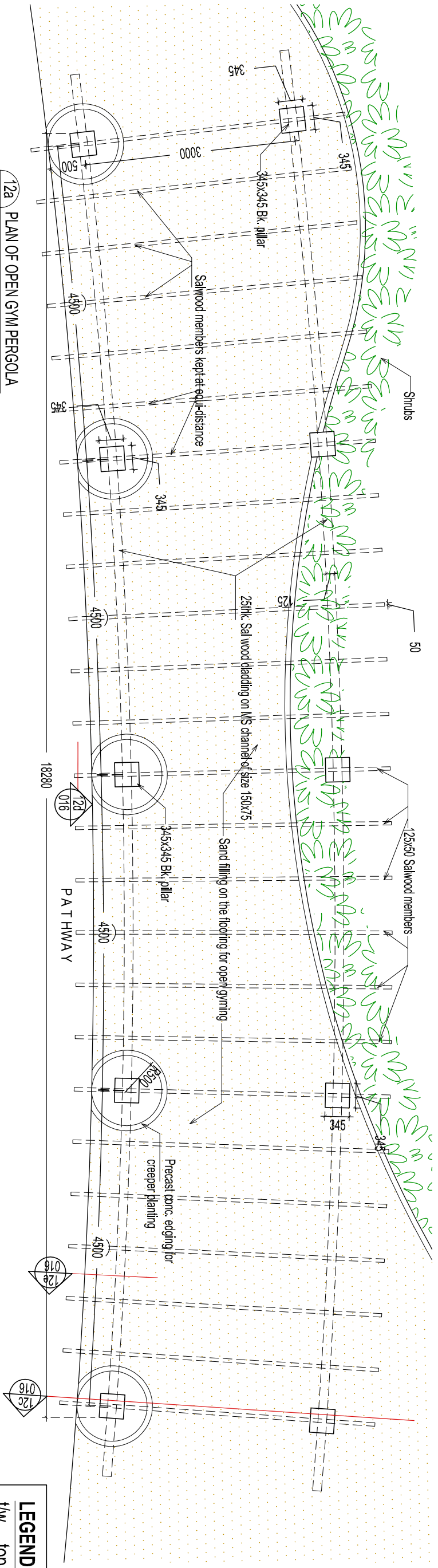
DRGN
GGNI-Z-20714-014

Rev. A Sheet 1 Date 14-07-2017

LEGEND:-
t/w top of wall
c/c centre to centre



12b ELEVATION OF OPEN GYM PERGOLA
015 SCALE 1:60



12a PLAN OF OPEN GYM PERGOLA
015 SCALE 1:60

LEGEND:-
t/w top of wall
c/c centre to centre

GENERAL NOTES

1. ALL DIMENSIONS AND LEVELS ARE IN MM.
2. ONLY WRITTEN DIMENSIONS ARE TO BE FOLLOWED. DRAWING SHOULD NOT BE SCALED UNDER ANY CIRCUMSTANCES.
3. ALL MEASUREMENTS MUST BE CHECKED AND VERIFIED BY THE CONTRACTORS PRIOR TO EXECUTION OF WORK AT THE SITE.
4. THIS DRAWING IS TO BE READ IN CONJUNCTION WITH ALL RELEVANT STRUCTURAL, SERVICES, SECTIONS & DETAIL DRAWINGS.
5. ARCHITECTURAL DRAWINGS ARE TO BE FOLLOWED FOR THE LOCATION OF ALL STRUCTURAL MEMBERS & MASONRY WALLS. FOR SIZES & REINFORCEMENT DETAILS OF STRUCTURAL MEMBERS, RELEVANT STRUCTURAL DRAWINGS ARE TO BE REFERRED.
6. ANY DISCREPANCIES BETWEEN ARCHITECTURAL, STRUCTURAL AND SERVICES DRAWINGS MUST BE BROUGHT TO THE NOTICE OF THE ARCHITECTS IMMEDIATELY & PRIOR TO EXECUTION AT SITE.
7. CO-ORDINATION WITH SERVICES SUCH AS PLUMBING & ELECTRICAL, ETC. IS THE RESPONSIBILITY OF THE CONTRACTORS.
8. ALL MASONRY WALLS SHOULD BE ALIGNED WITH THE COLUMNS AS INDICATED ON THE PLAN, IRRESPECTIVE OF THE POSITION AS CALCULATED WITH THE DIMENSIONING.
9. FOR DETAILS, REFER RELEVANT LARGE SCALE DETAIL DRGS. AS INDICATED.

CLIENT
GWAJIOR SMART CITY DEVELOPMENT CORPORATION LIMITED

SUBJECT
LADIES PARK REDEVELOPMENT- LANDSCAPE

Rev.	Y	M	D	Modifications	Status	Drawn	Checked	Approved	Validated

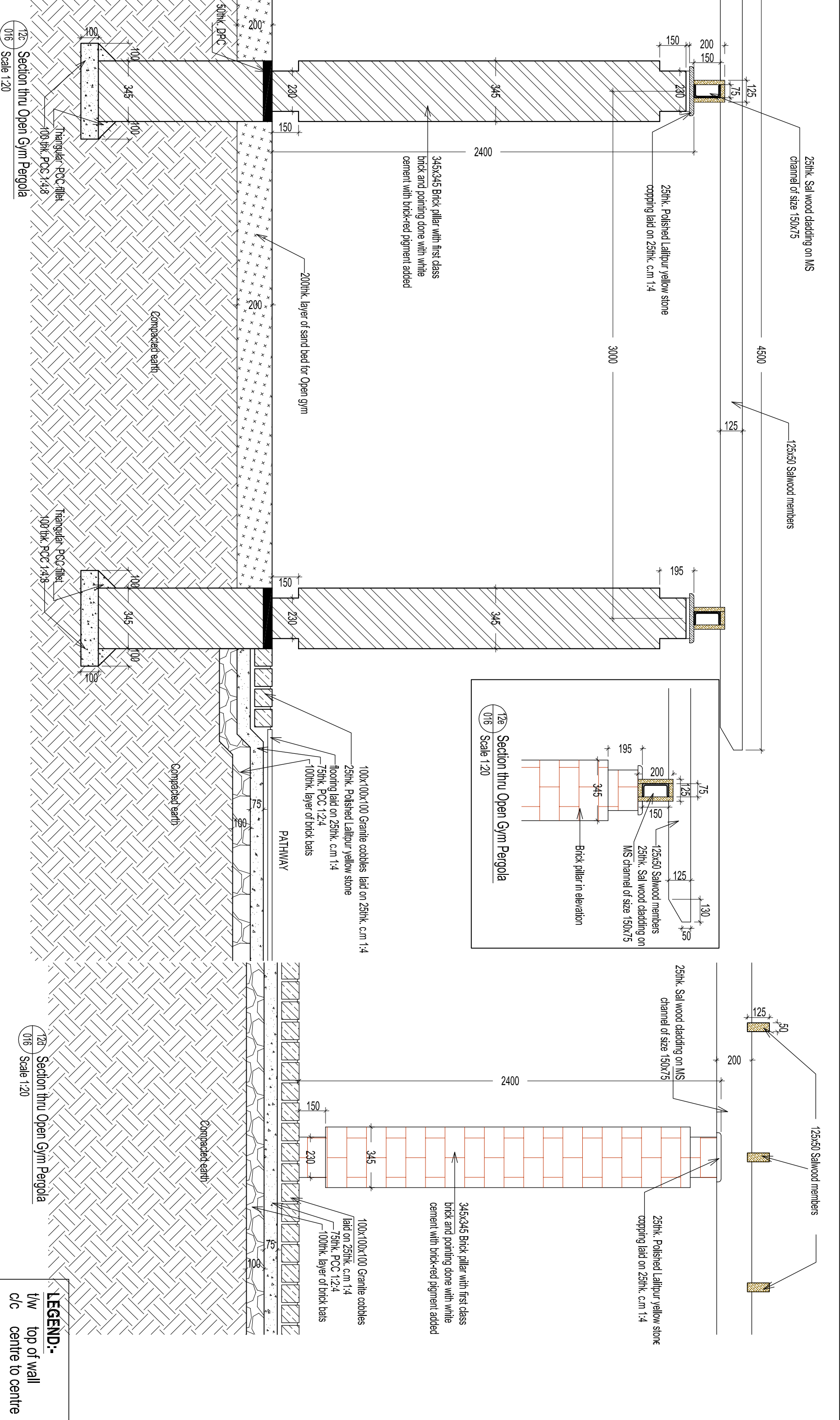
TENDER DRAWING

DRAWING TITLE
LANDSCAPE SECTIONS & DETAILS
OPEN GYM PERGOLA DETAILS - 06

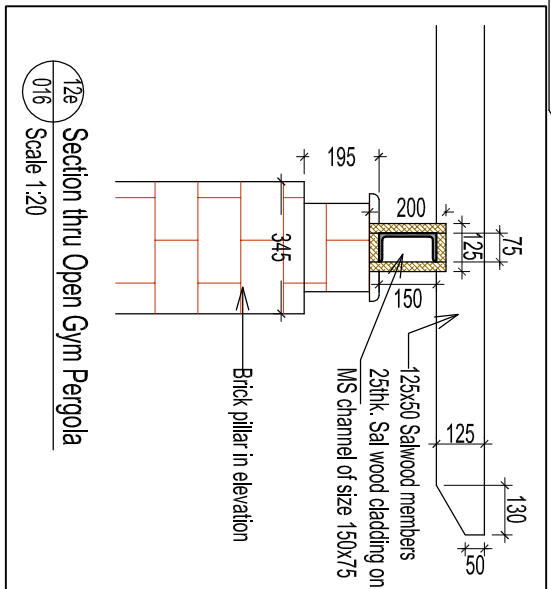
Scale as specified
Size A3
Rev. A
Sheet 1
Date 14-07-2017

PROJECT
GWAJIOR SMART CITY

CONTRACTOR



12a Section thru Open Gym Pergola
Scale 1:20



12e Section thru Open Gym Pergola
016 Scale 1:20

12b Section thru Open Gym Pergola
016 Scale 1:20

LEGEND:-
t/w top of wall
c/c centre to centre

GENERAL NOTES

1. ALL DIMENSIONS AND LEVELS ARE IN MM.
2. ONLY WRITTEN DIMENSIONS ARE TO BE FOLLOWED DRAWING SHOULD NOT BE SCALED UNDER ANY CIRCUMSTANCES.
3. ALL MEASUREMENTS MUST BE CHECKED AND VERIFIED BY THE CONTRACTORS PRIOR TO EXECUTION OF WORK AT THE SITE.
4. THIS DRAWING IS TO BE READ IN CONJUNCTION WITH ALL RELEVANT STRUCTURAL SERVICES, SECTIONS & DETAIL DRAWINGS.
5. ARCHITECTURAL DRAWINGS ARE TO BE FOLLOWED FOR THE LOCATION OF ALL STRUCTURAL MEMBERS & MASONRY WALLS. FOR SIZES & REINFORCEMENT DETAILS OF STRUCTURAL MEMBERS, RELEVANT STRUCTURAL DRAWINGS ARE TO BE REFERRED.
6. ANY DISCREPANCIES BETWEEN ARCHITECTURAL, STRUCTURAL, AND SERVICES DRAWINGS MUST BE BROUGHT TO THE NOTICE OF THE ARCHITECTS IMMEDIATELY & PRIOR TO EXECUTION AT SITE.
7. CO-ORDINATION WITH SERVICES SUCH AS PLUMBING & ELECTRICAL, ETC. IS THE RESPONSIBILITY OF THE CONTRACTORS.
8. ALL MASONRY WALLS SHOULD BE ALIGNED WITH THE COLUMNS AS INDICATED ON THE PLAN, IRRESPECTIVE OF THE POSITION AS CALCULATED WITH THE DIMENSIONING.
9. FOR DETAILS, REFER RELEVANT LARGE SCALE DETAIL DRGS. AS INDICATED.

CLIENT
GWAJIOR SMART CITY DEVELOPMENT CORPORATION LIMITED

SUBJECT
LADIES PARK REDEVELOPMENT- LANDSCAPE

Rev.	Y	M	D	Modifications	Status	Drawn	Checked	Approved	Validated

Status Of Drawing
TENDER DRAWING

DRAWING TITLE
LANDSCAPE SECTIONS & DETAILS
OPEN GYM PERGOLA DETAILS - 07

Scale as specified
Size A3

Rev. Sheet Date
A 1 14-07-2017

DRG. N° GGN1-Z-20714-016



PARK BENCH - MS & WOOD COMBINATION (Suggestive image)



SS DUSTBIN (Suggestive image)



STONE SCULPTURES NEAR EXISTING WELL (Suggestive image)

GENERAL NOTES

1. ALL DIMENSIONS AND LEVELS ARE IN MM.
2. ONLY WRITTEN DIMENSIONS ARE TO BE FOLLOWED .DRAWING SHOULD NOT BE SCALED UNDER ANY CIRCUMSTANCES.
3. ALL MEASUREMENTS MUST BE CHECKED AND VERIFIED BY THE CONTRACTORS PRIOR TO EXECUTION OF WORK AT THE SITE.
4. THIS DRAWING IS TO BE READ IN CONJUNCTION WITH ALL RELEVANT STRUCTURAL, SERVICES, SECTIONS & DETAIL DRAWINGS.
5. ARCHITECTURAL DRAWINGS ARE TO BE FOLLOWED FOR THE LOCATION OF ALL STRUCTURAL MEMBERS & MASONRY WALLS. FOR SIZES & REINFORCEMENT DETAILS OF STRUCTURAL MEMBERS, RELEVANT STRUCTURAL DRAWINGS ARE TO BE REFEREED.
6. ANY DISCREPANCIES BETWEEN ARCHITECTURAL, STRUCTURAL AND SERVICES DRAWINGS MUST BE BROUGHT TO THE NOTICE OF THE ARCHITECTS IMMEDIATELY & PRIOR TO EXECUTION AT SITE.
7. CO-ORDINATION WITH SERVICES SUCH AS PLUMBING & ELECTRICAL, ETC. IS THE RESPONSIBILITY OF THE CONTRACTORS.
8. ALL MASONRY WALLS SHOULD BE ALIGNED WITH THE COLUMNS AS INDICATED ON THE PLAN, IRRESPECTIVE OF THE POSITION AS CALCULATED WITH THE DIMENSIONING.
9. FOR DETAILS, REFER RELEVANT LARGE SCALE DETAIL DRGS. AS INDICATED.

CLIENT
Gwalior Smart City Development Corporation Limited

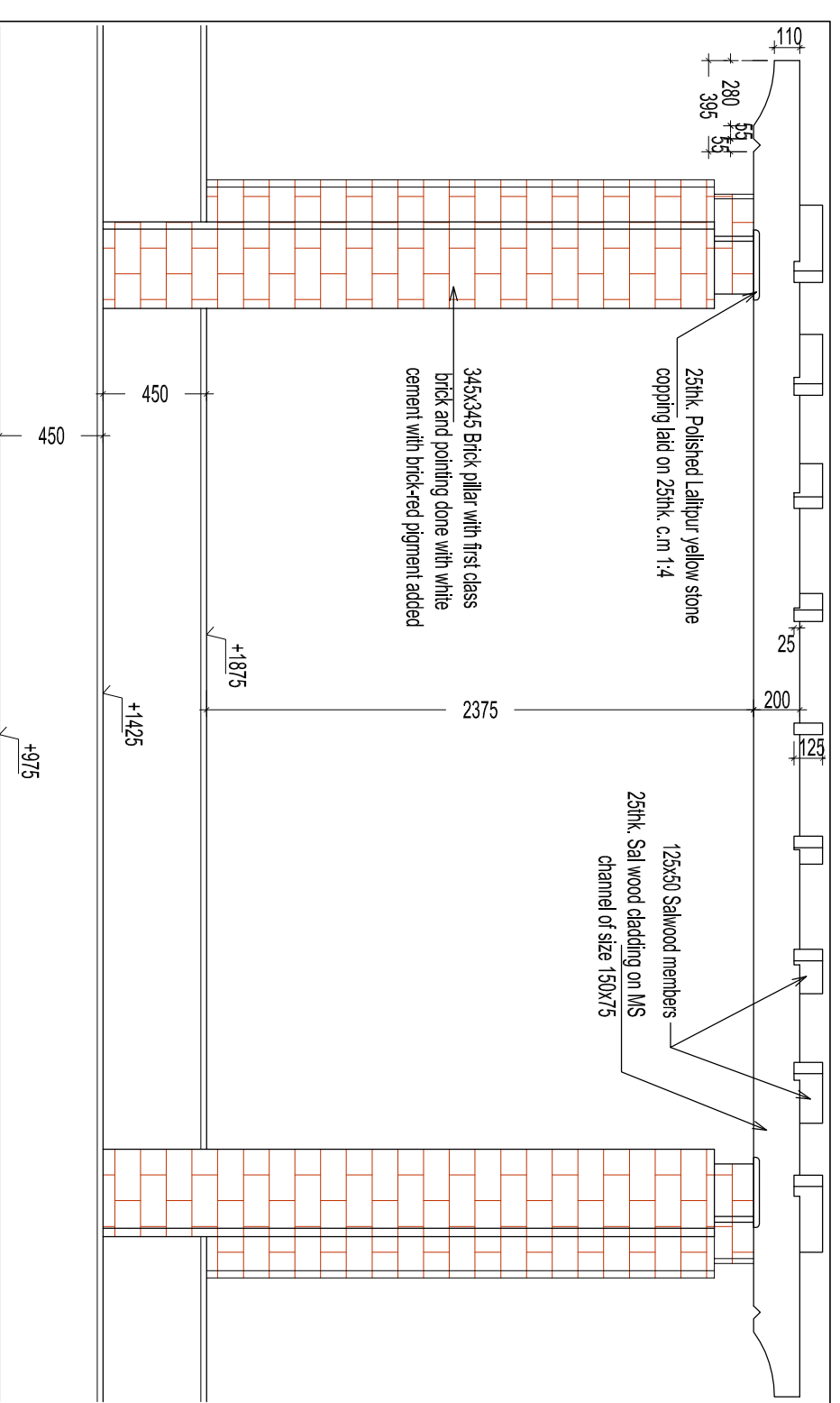
SUBJECT
Ladies Park Redevelopment-Landscape

PROJECT
Gwalior Smart City

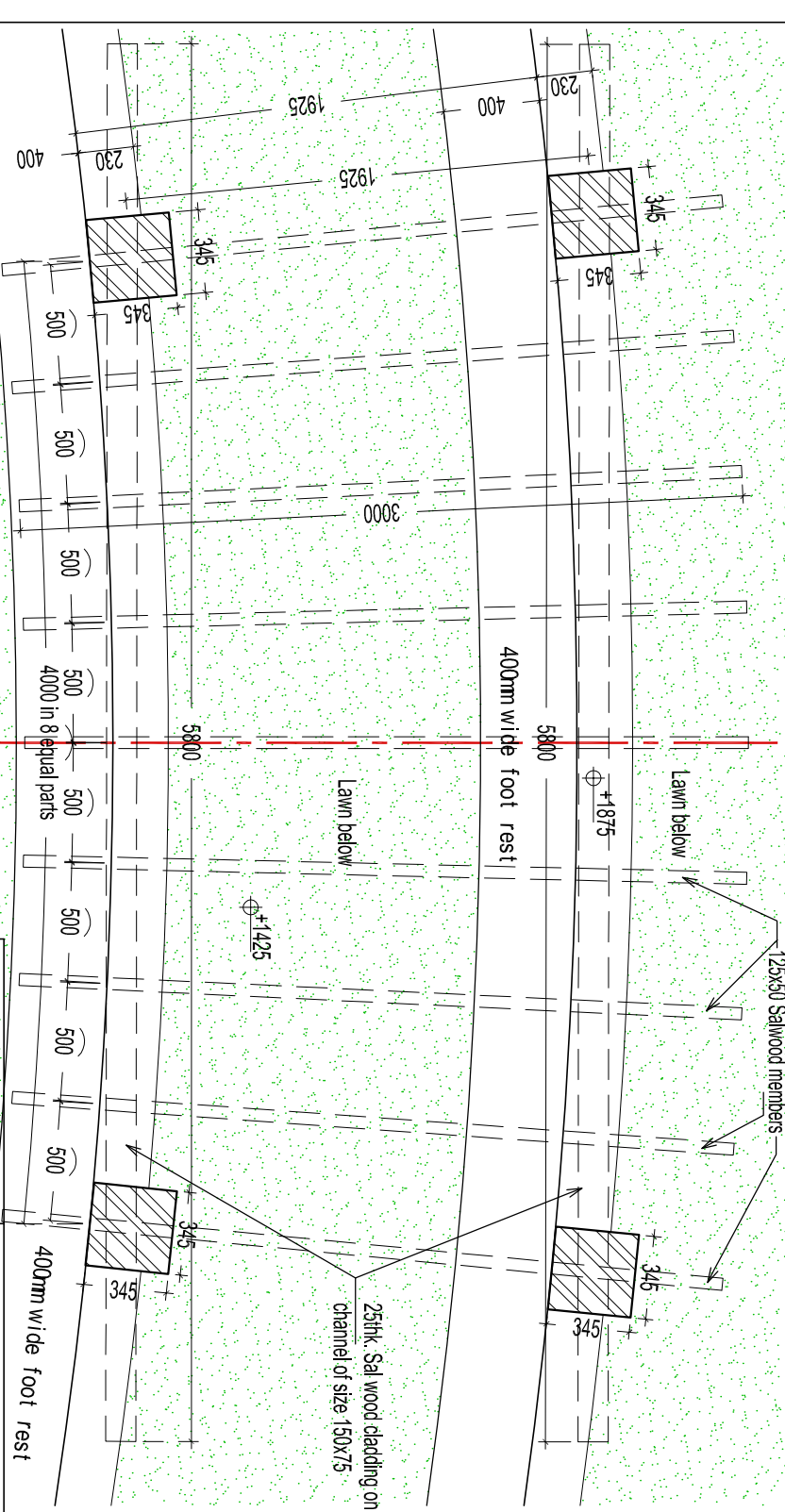
CONTRACTOR

Rev.	Y	M	D	Modifications	Status	Drawn	Checked	Approved	Validated

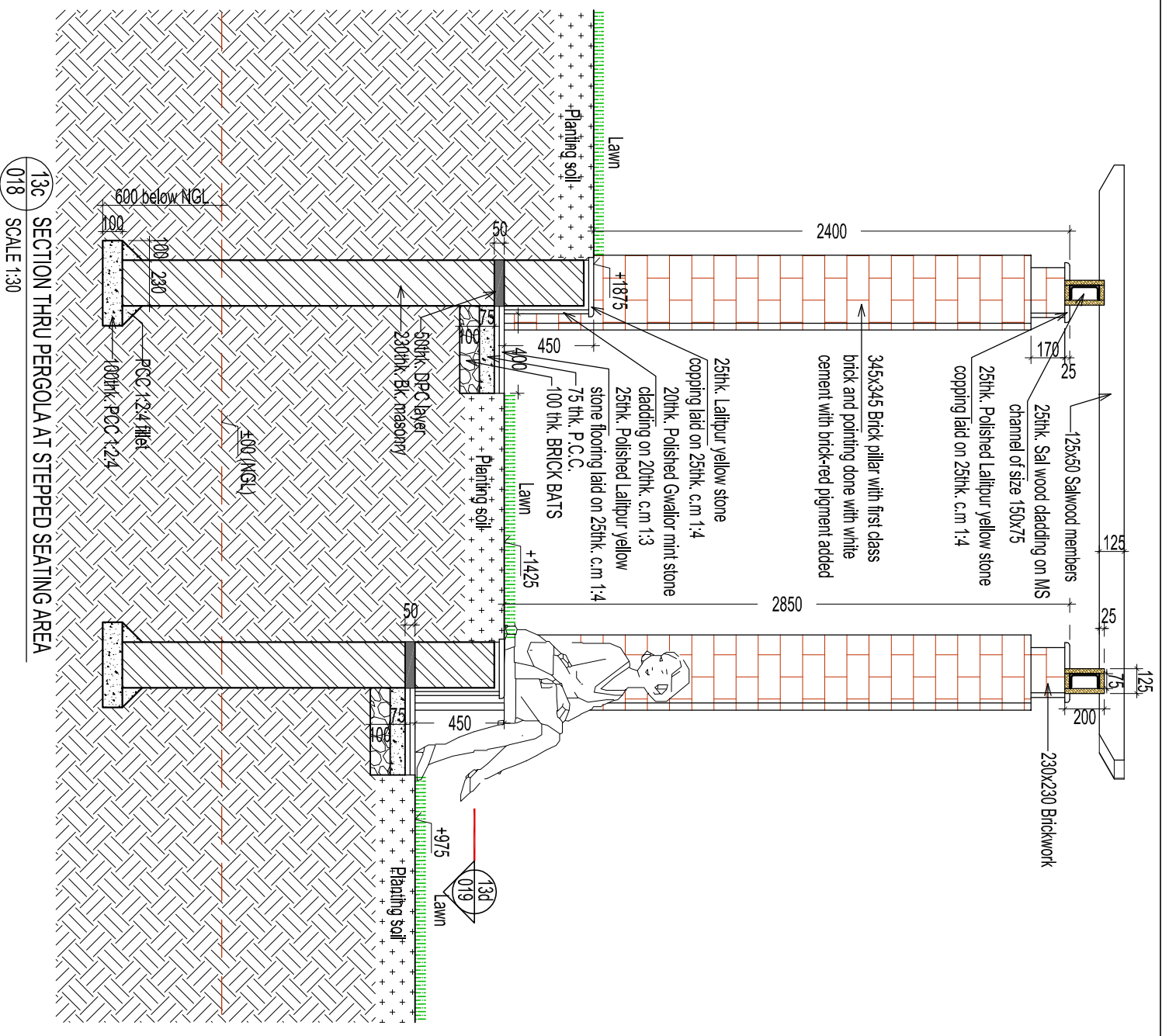
Status Of Drawing		DRAWING TITLE	
TENDER DRAWING		STREET FURNITURE SUGGESTIVE IMAGES	
Scale	Size	Rev.	Sheet
as specified	A4	A	1
DRG N°	Date		
GGNI-Z-20714-017	14-07-2017		



13b ELEVATION OF PERGOLA AT STEPPED SEATING AREA
018 SCALE 1:30



13a PLAN OF PERGOLA AT STEPPED SEATING AREA
018 SCALE 1:30



13c SECTION THRU PERGOLA AT STEPPED SEATING AREA
018 SCALE 1:30

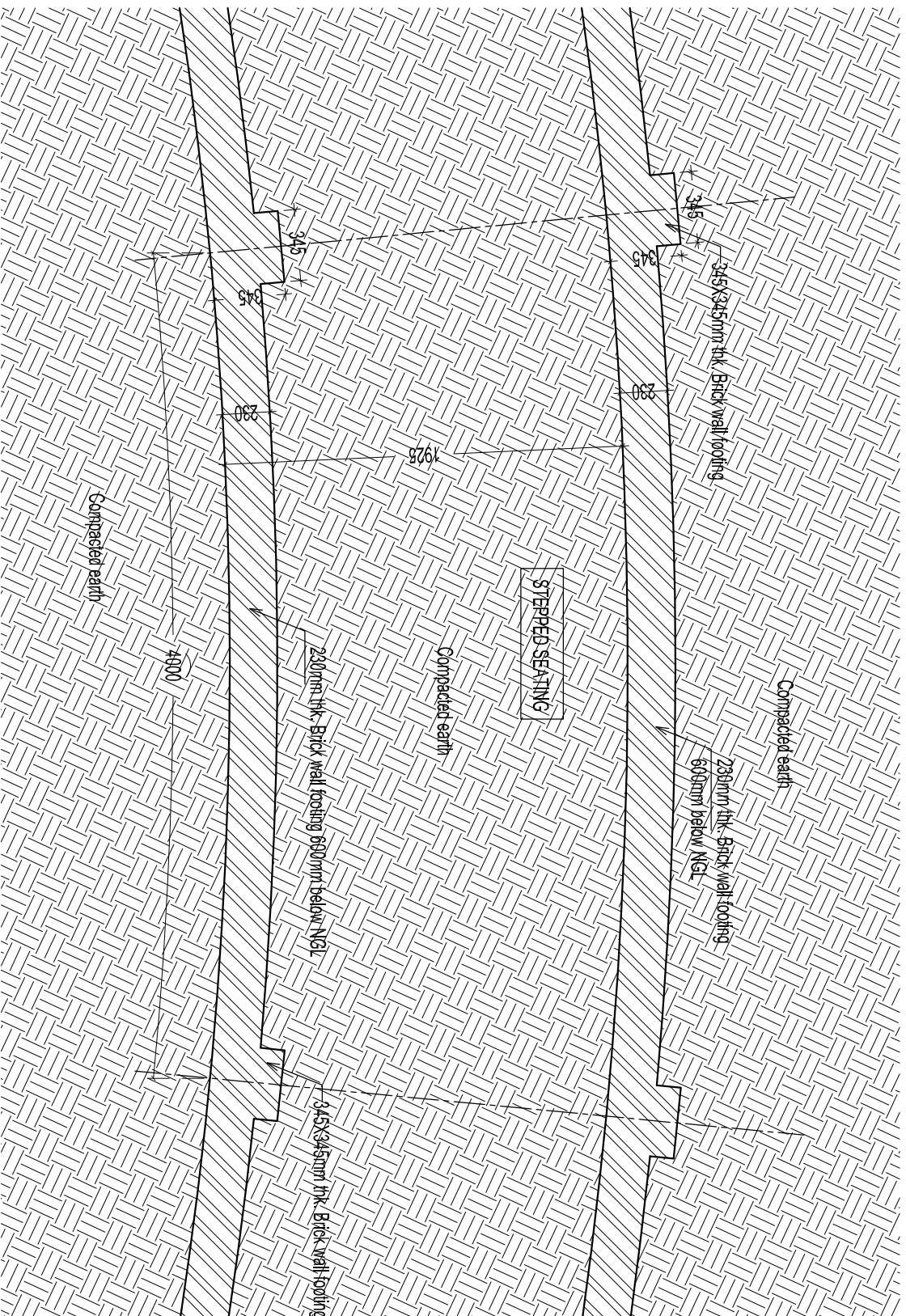
CLIENT	GWALIOR SMART CITY DEVELOPMENT CORPORATION LIMITED
SUBJECT	LADIES PARK REDEVELOPMENT- LANDSCAPE
PROJECT	GWALIOR SMART CITY

Rev.	Y	M	D	Modifications	Status	Drawn	Checked	Approved	Validated

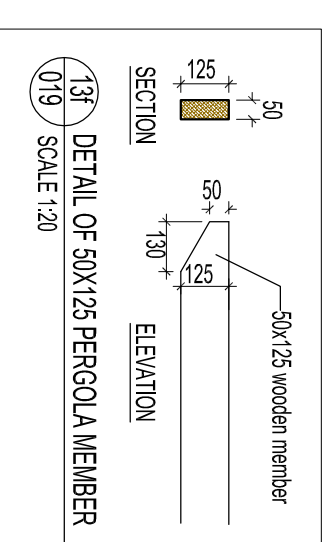
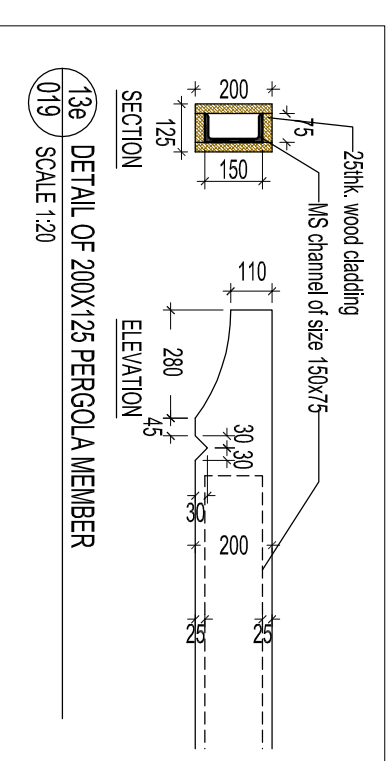
LEGEND:-
t/w top of wall
c/c centre to centre

- GENERAL NOTES**
1. ALL DIMENSIONS AND LEVELS ARE IN MM.
 2. ONLY WRITTEN DIMENSIONS ARE TO BE FOLLOWED. DRAWING SHOULD NOT BE SCALED UNDER ANY CIRCUMSTANCES.
 3. ALL MEASUREMENTS MUST BE CHECKED AND VERIFIED BY THE CONTRACTORS PRIOR TO EXECUTION OF WORK AT THE SITE.
 4. THIS DRAWING IS TO BE READ IN CONJUNCTION WITH ALL RELEVANT STRUCTURAL, SERVICES, SECTIONS & DETAIL DRAWINGS.
 5. ARCHITECTURAL DRAWINGS ARE TO BE FOLLOWED FOR THE LOCATION OF ALL STRUCTURAL MEMBERS & MASONRY WALLS FOR SIZES & REINFORCEMENT DETAILS OF STRUCTURAL MEMBERS. RELEVANT STRUCTURAL DRAWINGS ARE TO BE REFERRED.
 6. ANY DISCREPANCIES BETWEEN ARCHITECTURAL, STRUCTURAL, AND SERVICES DRAWINGS MUST BE BROUGHT TO THE NOTICE OF THE ARCHITECTS IMMEDIATELY & PRIOR TO EXECUTION AT SITE.
 7. COORDINATION WITH SERVICES SUCH AS PLUMBING & ELECTRICAL, ETC. IS THE RESPONSIBILITY OF THE CONTRACTORS.
 8. ALL MASONRY WALLS SHOULD BE ALIGNED WITH THE COLUMNS AS INDICATED ON THE PLAN. IRRESPECTIVE OF THE POSITION AS CALCULATED WITH THE DIMENSIONS.
 9. FOR DETAILS, REFER RELEVANT LARGE SCALE DETAIL DRGS. AS INDICATED.

Status Of Drawing	TENDER DRAWING	DRAWING TITLE	LANDSCAPE SECTIONS & DETAILS STEPPED SEATING PERGOLA DETAILS - 08
Scale	as specified	Size	A3
DRG N°	GGNI-Z-20714-018	Rev.	A
		Sheet	1
		Date	14-07-2017



13d PLAN OF PERGOLA FOOTING AT STEPPED SEATING AREA
019 SCALE 1:30



LEGEND:-
 t/w top of wall
 c/c centre to centre

- GENERAL NOTES**
1. ALL DIMENSIONS AND LEVELS ARE IN MM.
 2. ONLY WRITTEN DIMENSIONS ARE TO BE FOLLOWED. DRAWING SHOULD NOT BE SCALED UNDER ANY CIRCUMSTANCES.
 3. ALL MEASUREMENTS MUST BE CHECKED AND VERIFIED BY THE CONTRACTORS PRIOR TO EXECUTION OF WORK AT THE SITE.
 4. THIS DRAWING IS TO BE READ IN CONJUNCTION WITH ALL RELEVANT STRUCTURAL, SERVICES, SECTIONS & DETAIL DRAWINGS.
 5. ARCHITECTURAL DRAWINGS ARE TO BE FOLLOWED FOR THE LOCATION OF ALL STRUCTURAL MEMBERS & MASONRY WALLS. FOR SIZES & REINFORCEMENT DETAILS OF STRUCTURAL MEMBERS, RELEVANT STRUCTURAL DRAWINGS ARE TO BE REFERRED.
 6. ANY DISCREPANCIES BETWEEN ARCHITECTURAL, STRUCTURAL AND SERVICES DRAWINGS MUST BE BROUGHT TO THE NOTICE OF THE ARCHITECTS IMMEDIATELY & PRIOR TO EXECUTION AT SITE.
 7. CO-ORDINATION WITH SERVICES SUCH AS PLUMBING & ELECTRICAL, ETC. IS THE RESPONSIBILITY OF THE CONTRACTORS.
 8. ALL MASONRY WALLS SHOULD BE ALIGNED WITH THE COLUMNS AS INDICATED ON THE PLAN, IRRESPECTIVE OF THE POSITION AS CALCULATED WITH THE DIMENSIONS.
 9. FOR DETAILS, REFER RELEVANT LARGE SCALE DETAIL DRGS. AS INDICATED.

CLIENT
 GWALIOR SMART CITY DEVELOPMENT CORPORATION LIMITED

PROJECT
 GWALIOR SMART CITY

SUBJECT
 LADIES PARK REDEVELOPMENT- LANDSCAPE

CONTRACTOR

Rev.	Y	M	D	Modifications	Status	Drawn	Checked	Approved	Validated

Status Of Drawing
TENDER DRAWING

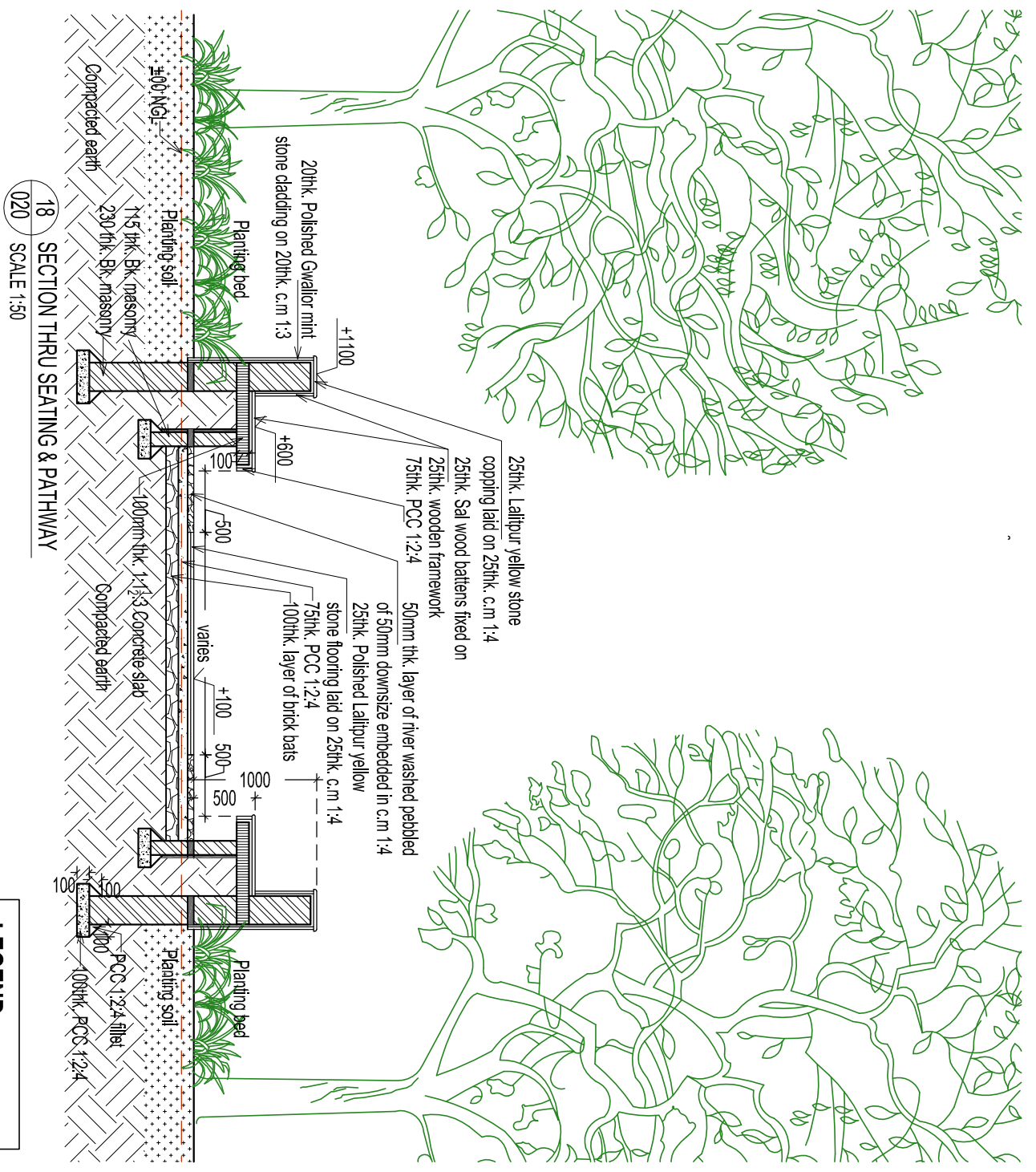
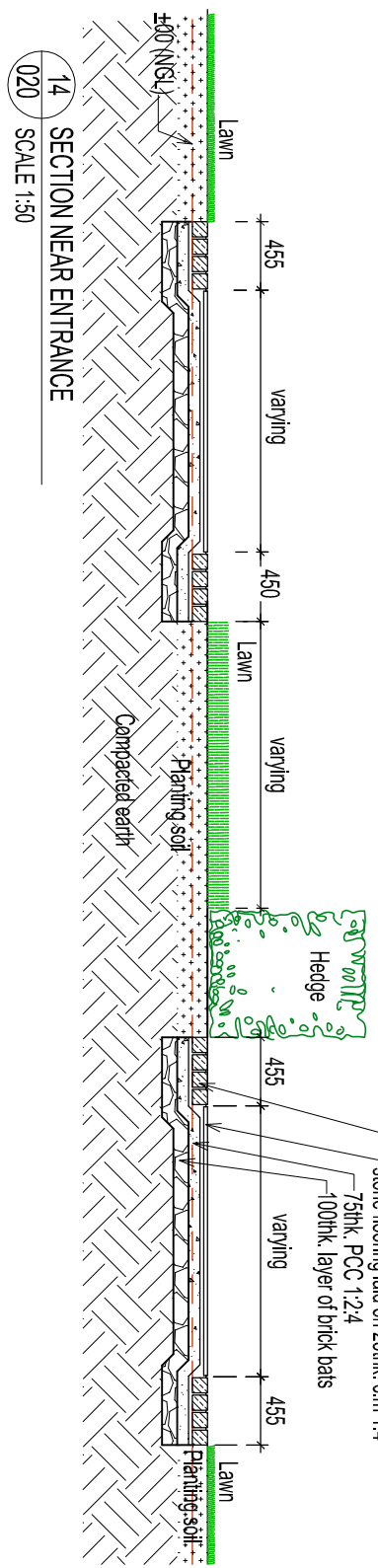
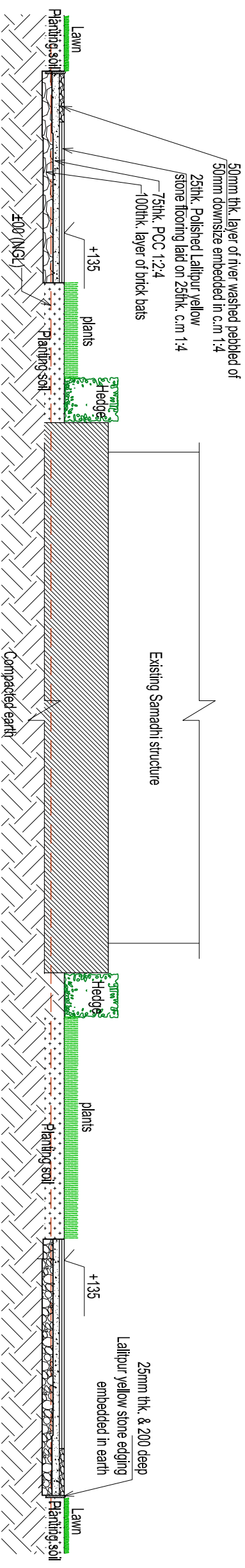
Scale
 as specified

Size
 A3

DRG N°
 GGNI-Z-20714-019

DRAWING TITLE
LANDSCAPE SECTIONS & DETAILS
 STEPPED SEATING PERGOLA DETAILS - 09

Rev. Sheet Date
 A 1 14-07-2017



LEGEND:-
 t/w top of wall
 c/c centre to centre

- GENERAL NOTES**
1. ALL DIMENSIONS AND LEVELS ARE IN MM.
 2. ONLY WRITTEN DIMENSIONS ARE TO BE FOLLOWED. DRAWING SHOULD NOT BE SCALED UNDER ANY CIRCUMSTANCES.
 3. ALL MEASUREMENTS MUST BE CHECKED AND VERIFIED BY THE CONTRACTORS PRIOR TO EXECUTION OF WORK AT THE SITE.
 4. THIS DRAWING IS TO BE READ IN CONJUNCTION WITH ALL RELEVANT STRUCTURAL SERVICES, SECTIONS & DETAIL DRAWINGS.
 5. ARCHITECTURAL DRAWINGS ARE TO BE FOLLOWED FOR THE LOCATION OF ALL STRUCTURAL MEMBERS & MASONRY WALLS. FOR SIZES & REINFORCEMENT DETAILS OF STRUCTURAL MEMBERS, RELEVANT STRUCTURAL DRAWINGS ARE TO BE REFERRED.
 6. ANY DISCREPANCIES BETWEEN ARCHITECTURAL, STRUCTURAL, AND SERVICES DRAWINGS MUST BE BROUGHT TO THE NOTICE OF THE ARCHITECTS IMMEDIATELY & PRIOR TO EXECUTION AT SITE.
 7. CO-ORDINATION WITH SERVICES SUCH AS PLUMBING & ELECTRICAL, ETC. IS THE RESPONSIBILITY OF THE CONTRACTORS.
 8. ALL MASONRY WALLS SHOULD BE ALIGNED WITH THE COLUMNS AS INDICATED ON THE PLAN, IRRESPECTIVE OF THE POSITION AS CALCULATED WITH THE DIMENSIONS.
 9. FOR DETAILS, REFER RELEVANT LARGE SCALE DETAIL DRGS. AS INDICATED.

CLIENT
 GWALIOR SMART CITY DEVELOPMENT CORPORATION LIMITED

PROJECT
 GWALIOR SMART CITY

SUBJECT
 LADIES PARK REDEVELOPMENT- LANDSCAPE

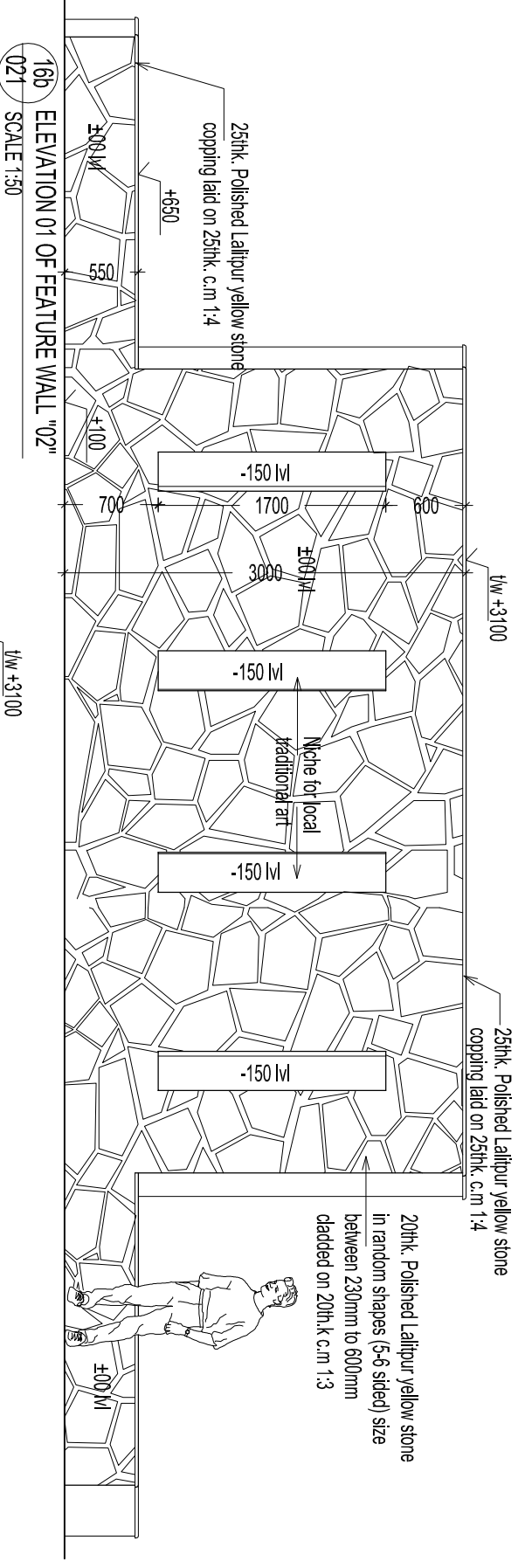
CONTRACTOR

Rev.	Y	M	D	Modifications	Status	Drawn	Checked	Approved	Validated

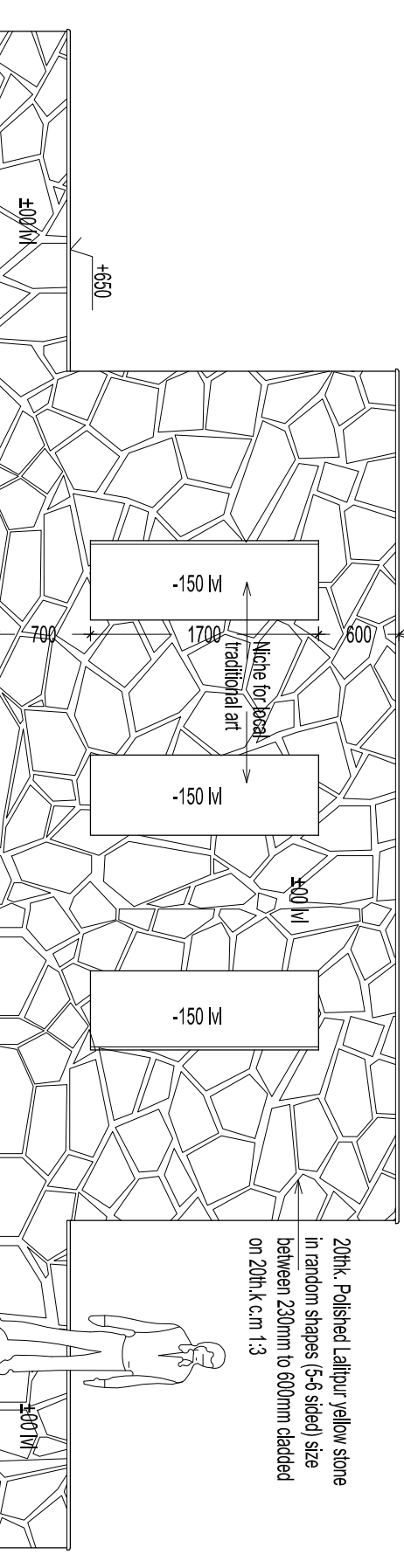
Status of Drawing
TENDER DRAWING
 DETAILS - 10
 Scale as specified
 Size A3
 DRGN
 GGNL-Z-20714-020

DRAWING TITLE
LANDSCAPE SECTIONS & DETAILS

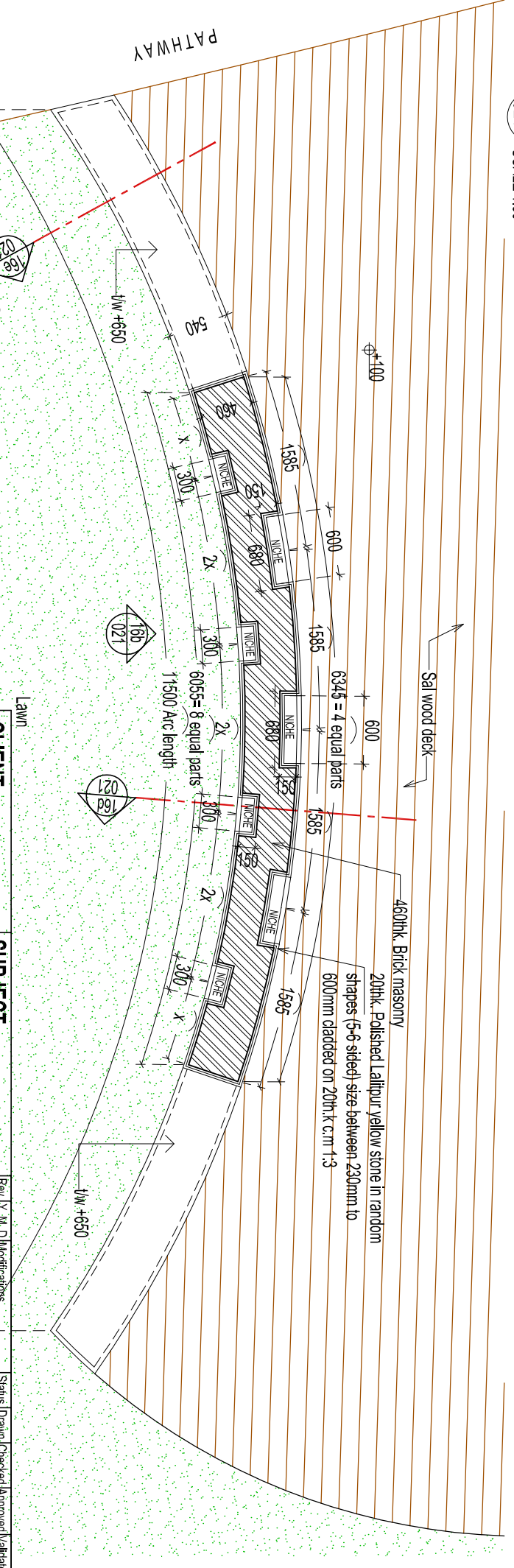
Rev. A
 Sheet 1
 Date 14-07-2017



16b ELEVATION 01 OF FEATURE WALL "02"
021 SCALE 1:50



16c ELEVATION 02 OF FEATURE WALL "02"
021 SCALE 1:50



16a FEATURE WALL 02 - PART PLAN
021 SCALE 1:50

- GENERAL NOTES**
1. ALL DIMENSIONS AND LEVELS ARE IN MM.
 2. ONLY WRITTEN DIMENSIONS ARE TO BE FOLLOWED. DRAWINGS SHOULD NOT BE SCALED UNDER ANY CIRCUMSTANCES.
 3. ALL MEASUREMENTS MUST BE CHECKED AND VERIFIED BY THE CONTRACTORS PRIOR TO EXECUTION OF WORK AT THE SITE.
 4. THIS DRAWING IS TO BE READ IN CONJUNCTION WITH ALL RELEVANT STRUCTURAL, SERVICES, SECTIONS & DETAIL DRAWINGS.
 5. ARCHITECTURAL DRAWINGS ARE TO BE FOLLOWED FOR THE LOCATION OF ALL STRUCTURAL MEMBERS & MASONRY WALLS FOR SIZES & REINFORCEMENT DETAILS OF STRUCTURAL MEMBERS. RELEVANT STRUCTURAL DRAWINGS ARE TO BE REFERRED.
 6. ANY DISCREPANCIES BETWEEN ARCHITECTURAL, STRUCTURAL, AND SERVICES DRAWINGS MUST BE BROUGHT TO THE NOTICE OF THE ARCHITECTS IMMEDIATELY & PRIOR TO EXECUTION AT SITE.
 7. COORDINATION WITH SERVICES SUCH AS PLUMBING & ELECTRICAL, ETC. IS THE RESPONSIBILITY OF THE CONTRACTORS.
 8. ALL MASONRY WALLS SHOULD BE ALIGNED WITH THE COLUMNS AS INDICATED ON THE PLAN. IRRESPECTIVE OF THE POSITION AS CALCULATED WITH THE DIMENSIONING.
 9. FOR DETAILS REFER RELEVANT LARGE SCALE DETAIL DRGS. AS INDICATED.

CLIENT
GWAJLOR SMART CITY DEVELOPMENT CORPORATION LIMITED
PROJECT
GWAJLOR SMART CITY

SUBJECT
LADIES PARK REDEVELOPMENT - LANDSCAPE
CONTRACTOR

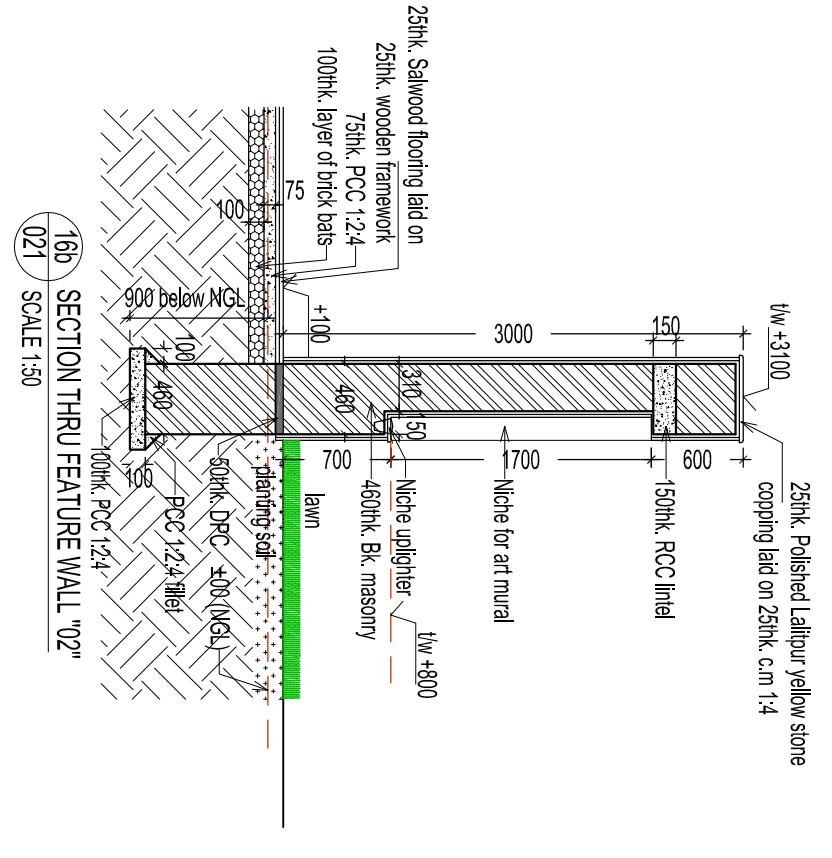
Rev.	Y	M	D	Modifications	Status	Drawn	Checked	Approved	Validated

Status Of Drawing
TENDER DRAWING

Scale as specified
Size A3
DRG N
GGNI-Z-20714-021

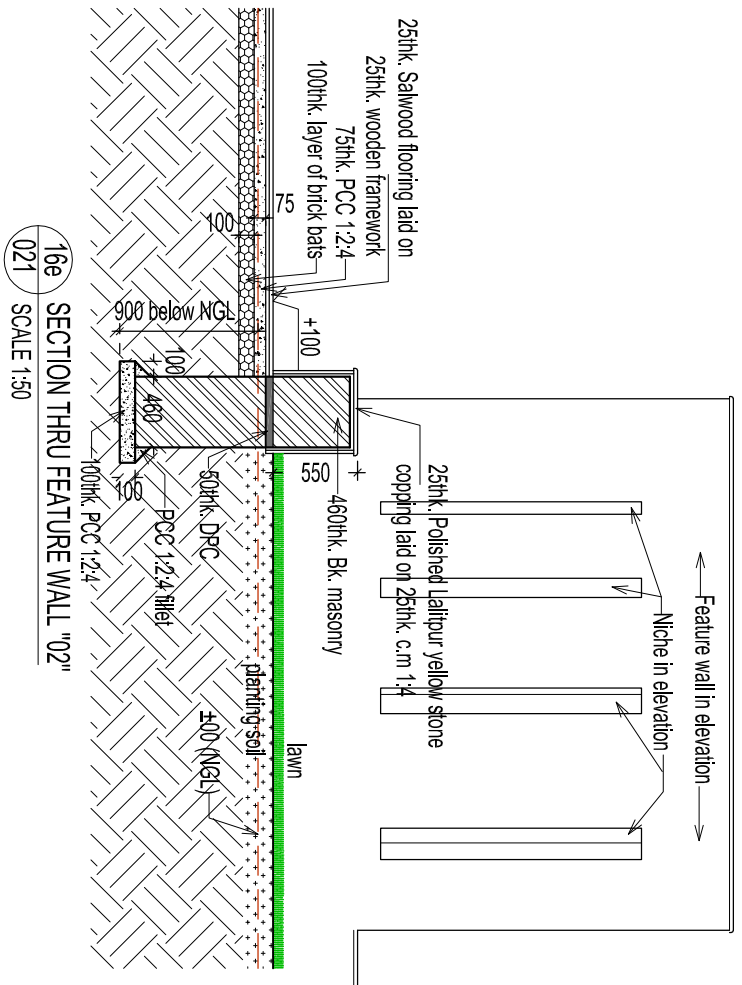
DRAWING TITLE
FEATURE WALL 02 SECTIONS & DETAILS
DETAILS - 11

Rev. A
Sheet 1
Date 14-07-2017

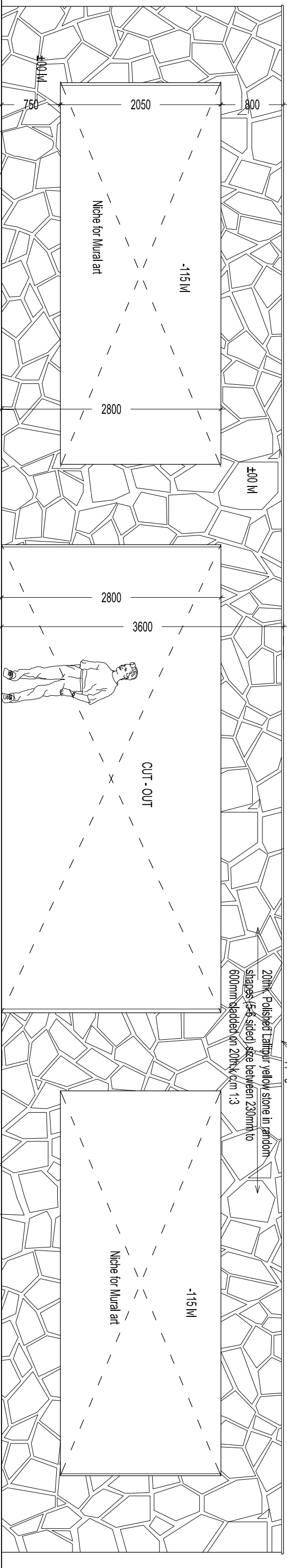


16b SECTION THRU FEATURE WALL "02"
021 SCALE 1:50

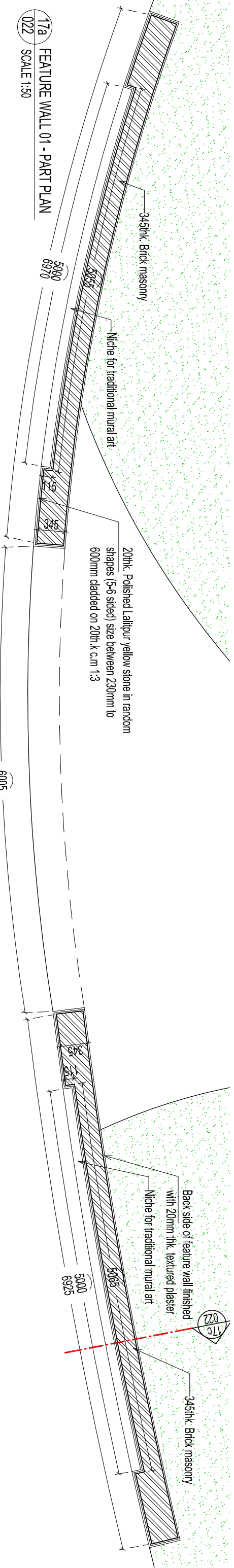
LEGEND:-
tw top of wall
c/c centre to centre



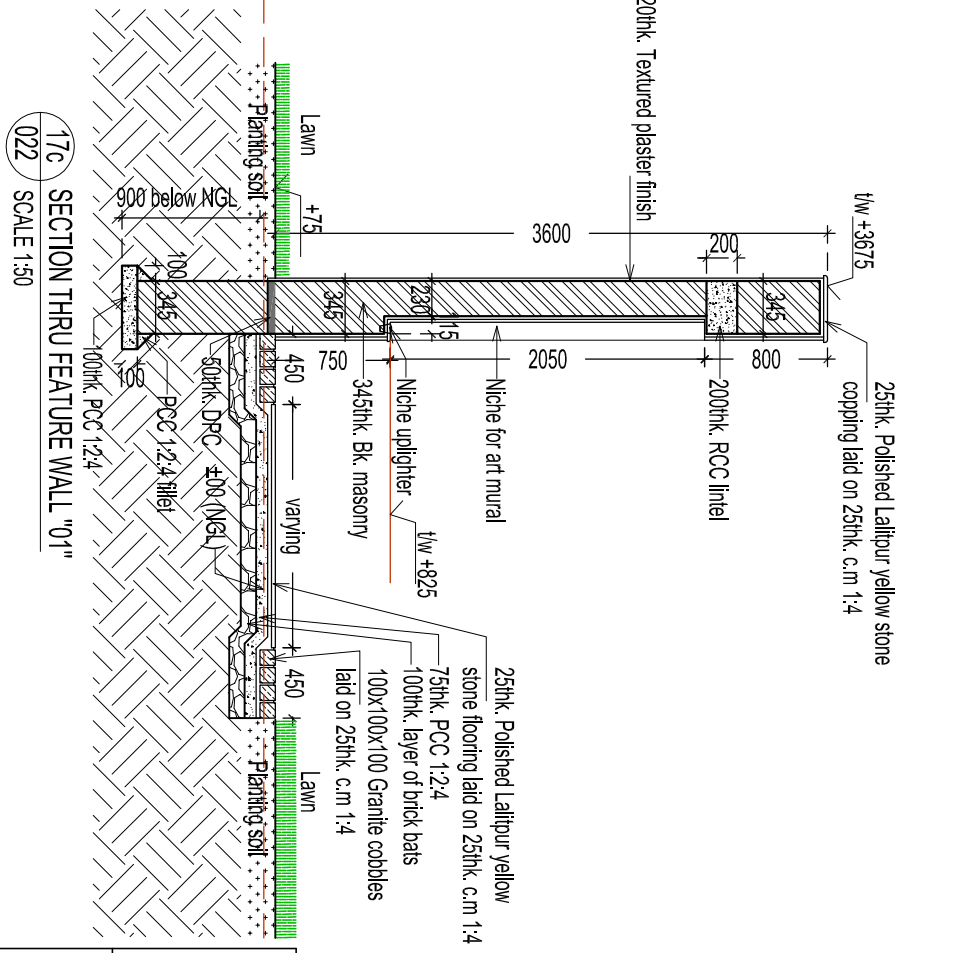
16c SECTION THRU FEATURE WALL "02"
021 SCALE 1:50



17b ELEVATION 01 OF FEATURE WALL "01"
022 SCALE 1:50



17a FEATURE WALL 01 - PART PLAN
022 SCALE 1:50



17c SECTION THRU FEATURE WALL "01"
022 SCALE 1:50

CLIENT
Gwalior Smart City Development Corporation Limited

PROJECT
Gwalior Smart City

SUBJECT
Ladies Park Redevelopment - Landscape

CONTRACTOR

Rev.	Y	M	D	Modifications	Status	Drawn	Checked	Approved	Validated

LEGEND:-
t/w top of wall
c/c centre to centre

GENERAL NOTES

1. ALL DIMENSIONS AND LEVELS ARE IN ML.
2. ONLY WRITTEN DIMENSIONS ARE TO BE FOLLOWED DRAWINGS SHOULD NOT BE SCALED UNDER ANY CIRCUMSTANCES.
3. ALL MEASUREMENTS MUST BE CHECKED AND VERIFIED BY THE CONTRACTORS PRIOR TO EXECUTION OF WORK AT THE SITE.
4. THIS DRAWING IS TO BE READ IN CONJUNCTION WITH ALL RELEVANT STRUCTURAL, SERVICES SECTIONS & DETAIL DRAWINGS.
5. ARCHITECTURAL DRAWINGS ARE TO BE FOLLOWED FOR THE LOCATION OF ALL STRUCTURAL MEMBERS & MASONRY WALLS. FOR SIZES & REINFORCEMENT DETAILS OF STRUCTURAL MEMBERS, RELEVANT STRUCTURAL DRAWINGS ARE TO BE REFERRED.
6. ANY DISCREPANCIES BETWEEN ARCHITECTURAL, STRUCTURAL AND SERVICES DRAWINGS MUST BE BROUGHT TO THE NOTICE OF THE ARCHITECTS IMMEDIATELY & PRIOR TO EXECUTION AT SITE.
7. CO-ORDINATION WITH SERVICES SUCH AS PLUMBING & ELECTRICAL, ETC. IS THE RESPONSIBILITY OF THE CONTRACTORS.
8. ALL MASONRY WALLS SHOULD BE ALIGNED WITH THE COLUMNS AS INDICATED ON THE PLAN. RESPECTIVE OF THE POSITION AS CALCULATED WITH THE DIMENSIONING.
9. FOR DETAILS, REFER RELEVANT LARGE SCALE DETAIL DRS. AS INDICATED.

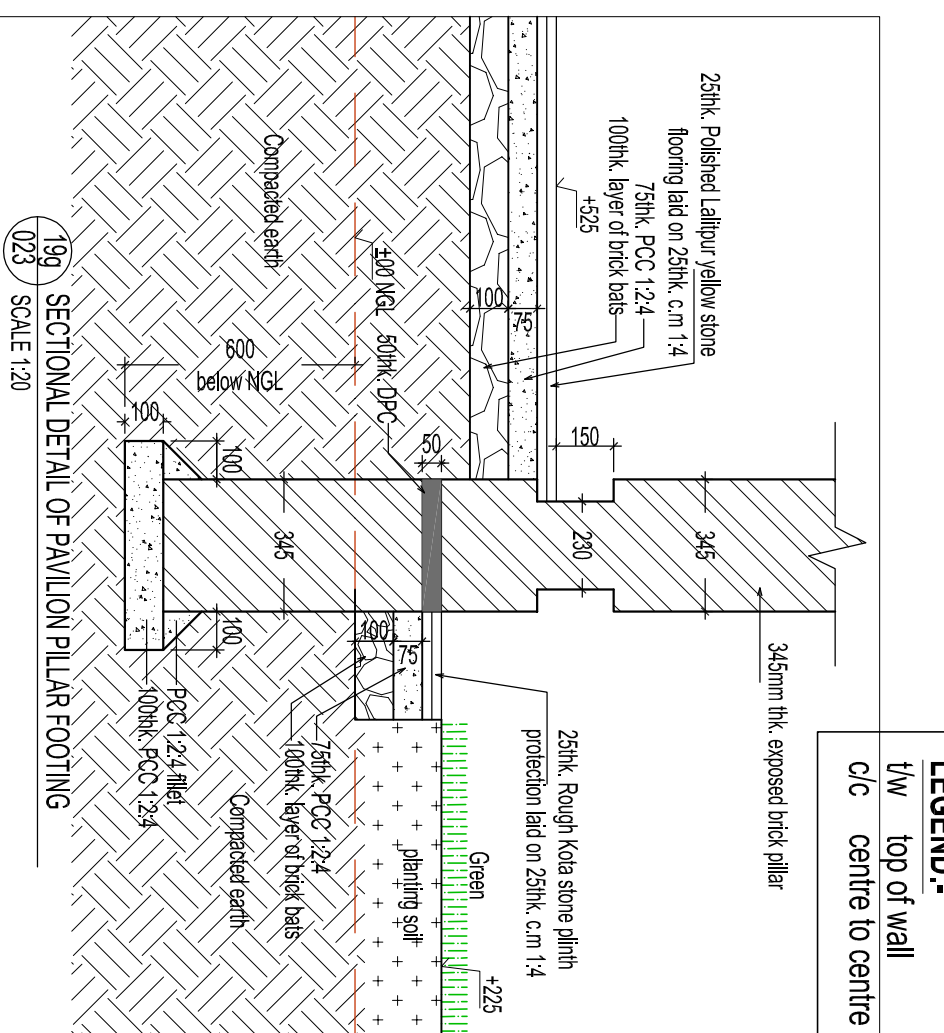
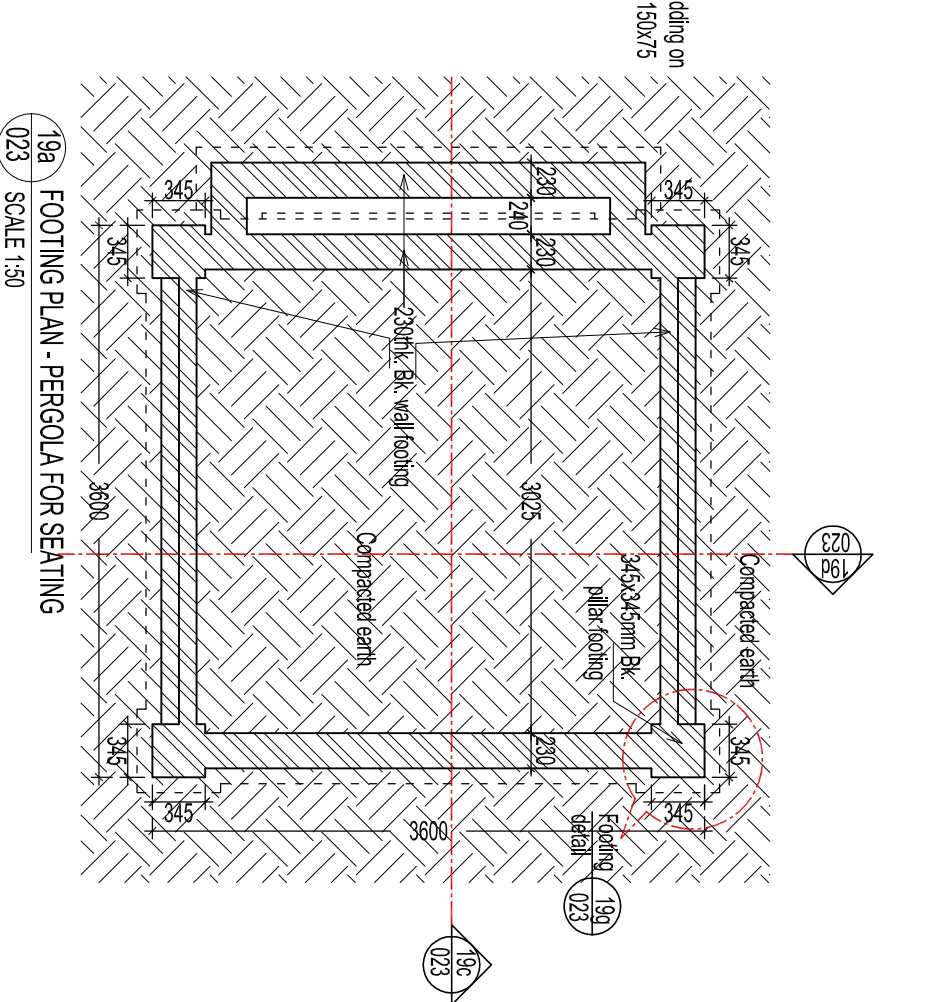
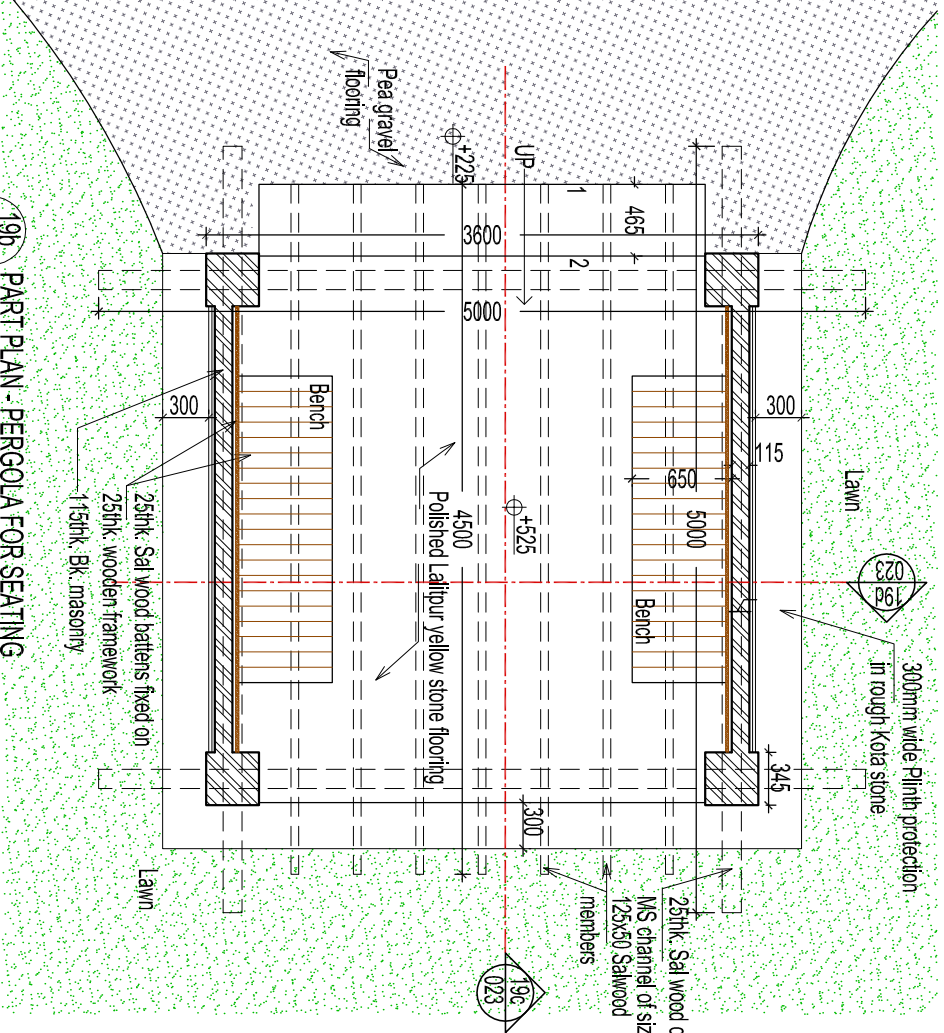
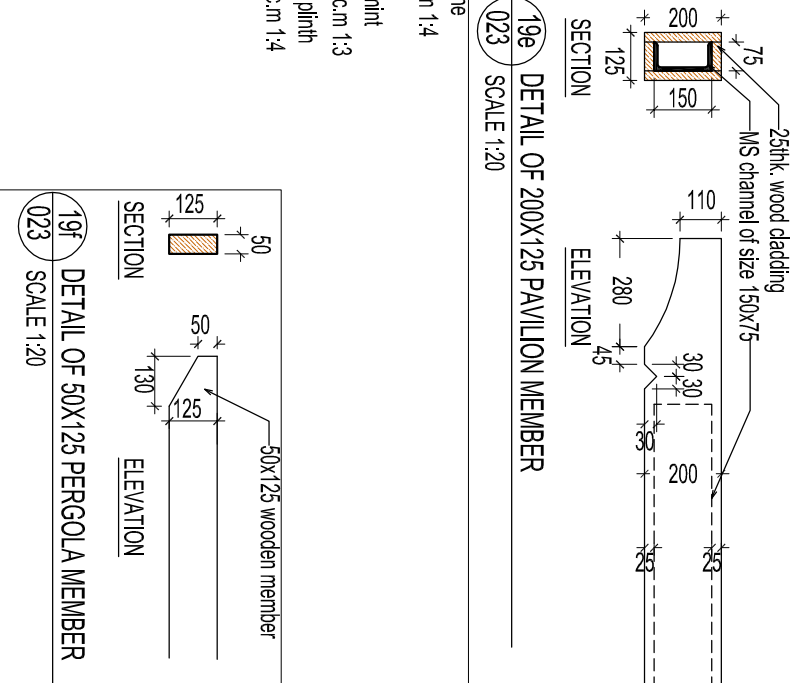
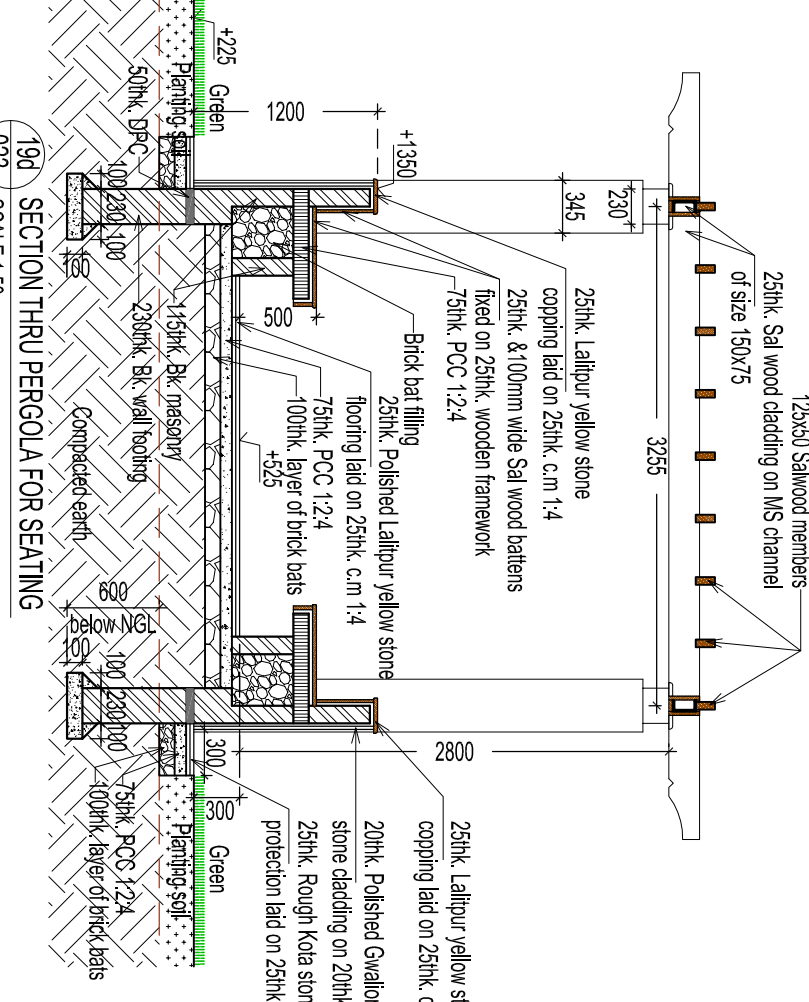
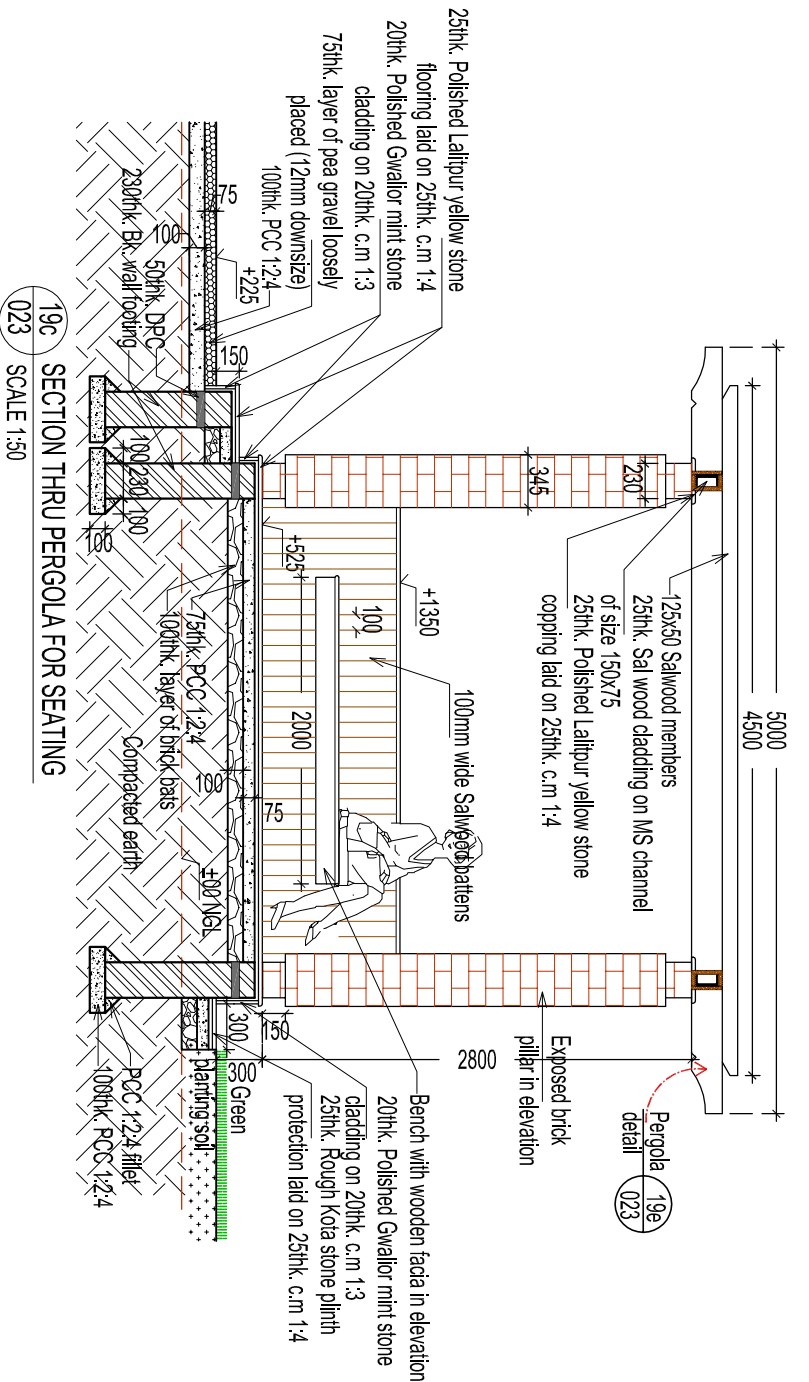
Status Of Drawing
TENDER DRAWING

DRAWING TITLE
**FEATURE WALL 01 SECTIONS & DETAILS
DETAILS - 12**

Scale as specified **A3**

Rev. **A** Sheet **1** Date **14-07-2017**

DRGN **GGNI-Z-20714-022**



- GENERAL NOTES**
1. ALL DIMENSIONS AND LEVELS ARE IN MM.
 2. ONLY WRITTEN DIMENSIONS ARE TO BE FOLLOWED. DRAWING SHOULD NOT BE SCALED UNDER ANY CIRCUMSTANCES.
 3. ALL MEASUREMENTS MUST BE CHECKED AND VERIFIED BY THE CONTRACTORS PRIOR TO EXECUTION OF WORK AT THE SITE.
 4. THIS DRAWING IS TO BE READ IN CONJUNCTION WITH ALL RELEVANT STRUCTURAL, SERVICES, SECTIONS & DETAIL DRAWINGS.
 5. ARCHITECTURAL DRAWINGS ARE TO BE FOLLOWED FOR THE LOCATION OF ALL STRUCTURAL MEMBERS & MASONRY WALLS. FOR SIZES & REINFORCEMENT DETAILS OF STRUCTURAL MEMBERS, RELEVANT STRUCTURAL DRAWINGS ARE TO BE REFERRED.
 6. ANY DISCREPANCIES BETWEEN ARCHITECTURAL, STRUCTURAL, AND SERVICES DRAWINGS MUST BE BROUGHT TO THE NOTICE OF THE ARCHITECTS IMMEDIATELY & PRIOR TO EXECUTION AT SITE.
 7. CO-ORDINATION WITH SERVICES SUCH AS PLUMBING & ELECTRICAL, ETC. IS THE RESPONSIBILITY OF THE CONTRACTORS.
 8. ALL MASONRY WALLS SHOULD BE ALIGNED WITH THE COLUMNS AS INDICATED ON THE PLAN. IRRESPECTIVE OF THE POSITION AS CALCULATED WITH THE DIMENSIONING.
 9. FOR DETAILS, REFER RELEVANT LARGE SCALE DETAIL DRGS. AS INDICATED.

CLIENT
GWAJIOR SMART CITY DEVELOPMENT CORPORATION LIMITED

PROJECT
GWAJIOR SMART CITY

SUBJECT
LADIES PARK REDEVELOPMENT - LANDSCAPE

CONTRACTOR

Rev.	Y	M	D	Modifications	Status	Drawn	Checked	Approved	Validated

TENDER DRAWING

Scale as specified

Size A3

DRGN

GGNI-Z-20714-023

PAVILION FOR SEATING SECTIONS & DETAILS - 13

Rev. A

Sheet 1

Date 14-07-2017

LEGEND:-

t/w top of wall

c/c centre to centre